

+NOTICE!!

These documents have been scanned!


Do not place un-scanned documents beneath this notice!

Do not remove this notice from this file!

GPO Jacket No. 560-102
Print Order 61540
Rise Business Services, LLC
Job=AZ15 7/29/2019



Box Number= AZ15182



Claim Begin-End: AMC328616-AMC328619

1 Initial Receipt



AZ15182-6

AMC328267-AMC329013

NOTICE!!

These documents have been scanned!

Do not place un-scanned documents beneath this notice!

Do not remove this notice from this file!

GPO Jacket No. 560-102
Print Order 61540
Rise Business Services, LLC
Job=AZ15 7/29/2019



Box Number= AZ15182



Claim Begin-End: AMC328616-AMC328619

2 Correspondence



AZ15182-6

AMC328267-AMC329013

Ted H. Eyde

Consulting Geologist
Industrial Minerals

Gadsden Sonora Holdings, LLC
1235 E Moonridge Rd • Tucson, AZ 85718
Phone (520) 572-2471
Cell (520) 241-4911
Fax (520) 297-7156
Email ted.eyde@comcast.net

November 25, 2009
Alvin L. Burch
Group Administrator
Renewable and Mineral Resources
Bureau of Land Management
Arizona State Office
One North Central Avenue, Suite 800
Phoenix, AZ 85004-4427

3800 (9330) RE, AMC328616

Dear Mr. Burch:

Your letter dated November 17, 2009 states that Daniel Tapia also paid the 2009 annual maintenance fee on Godfather 1-3 claims, AMC328616-AMC328618.

Please keep the maintenance fee payment made by Alpha Calcit Arizona Ltd.

Robert M. Bliss leased these claims from the Tapia family. On March 9, 2000 Robert M. Bliss quitclaimed his interest in the Godfather claim group which included the Tapia lease on Godfather claims 1-3 to Alpha Calcit Arizona, Ltd., an Arizona Corporation. All the terms and conditions of the lease remain the same.

Under Section 3 d) of the quitclaim document: **Lessee will pay the yearly assessments to the Bureau of Land Management or file the appropriate proof of mining investments in order to keep the claims in good and legal standing.**

Alpha Calcit Arizona, Ltd. has made all of the Maintenance Payments on time for the Godfather claims 1-3 leased from the Tapia family and will continue paying the Maintenance Fees and complying with all of the terms of the lease.

Yours truly,



Ted H. Eyde

Registered Geologist Arizona 7483
Agent for Alpha Calcit Arizona Ltd.

Cc: Dieter Munchow President Alpha Calcit Arizona, Ltd.

CERTIFIED MAIL™

Gadsden Sonora Holdings, LLC

1235 E. Moonridge Rd.
Tucson, AZ 85718



7006 0100 0001 9391 7804


**RETURN RECEIPT
REQUESTED**

Alvin L. Burch
Bureau of Land Management
Arizona State Office
One North Central Avenue, Suite 800
Phoenix, AZ 85004-4427

RECEIVED
BLM AZ STATE OFFICE

2009 NOV 27 P 2:39

ARIZONA



PLACE STICKER AT TOP OF ENVELOPE TO THE RIGHT
OF THE RETURN ADDRESS, FOLD AT DOTTED LINE

SENDER: COMPLETE THIS SECTION

- Complete items 1, 2, and 3. Also complete item 4 if Restricted Delivery is desired.
- Print your name and address on the reverse so that we can return the card to you.
- Attach this card to the back of the mailpiece, or on the front if space permits.

1. Article Addressed to:

NOV 17 2009

Daniel Tapia**PO Box 165****Dragoon, Arizona 85609-0165****933 (RE) AMC328616**

2. Article Number

(Transfer from service label)

7005 3110 0000 2181 0665

COMPLETE THIS SECTION ON DELIVERY

A. Signature

X

Cindy Tapia☒ Agent☐ Addressee

B. Received by (Printed Name)

Cindy Tapia

C. Date of Delivery

11-23-09

D. Is delivery address different from item 1? ☐ Yes

If YES, enter delivery address below:

☐ No


3. Service Type

☒ Certified Mail☐ Express Mail☐ Registered☒ Return Receipt for Merchandise☐ Insured Mail☐ C.O.D.

4. Restricted Delivery? (Extra Fee)

☐ Yes

UNITED STATES POSTAL SERVICE



First-Class Mail
Postage & Fees Paid
USPS
Permit No. G-10

- Sender: Please print your name, address, and ZIP+4 in this box •

AZ
933

**U.S. DEPARTMENT OF THE INTERIOR
BUREAU OF LAND MANAGEMENT
ARIZONA STATE OFFICE
ONE NORTH CENTRAL AVE. SUITE 800
PHOENIX, ARIZONA 85004-4427**

PHOENIX, ARIZONA

NOV 24 P 1:32

RECEIVED
STATE OFFICE



SENDER: COMPLETE THIS SECTION

- Complete items 1, 2, and 3. Also complete item 4 if Restricted Delivery is desired.
- Print your name and address on the reverse so that we can return the card to you.
- Attach this card to the back of the mailpiece, or on the front if space permits.

1. Article Addressed to:

NOV 17 2009

Gadsden Sonora Holdings LLC
1235 E. Moonridge Rd
Tucson, Arizona 85718-1190
933 (RE) AMC328616

2. Article Number

(Transfer from service label)

7005 3110 0000 2181 0634**COMPLETE THIS SECTION ON DELIVERY**

A. Signature

x *Shirine Eyde*☐ Agent☐ Addressee

B. Received by (Printed Name)

A. Eyde

C. Date of Delivery

D. Is delivery address different from item 1? ☐ Yes

If YES, enter delivery address below:

☐ No

3. Service Type

☒ Certified Mail☐ Express Mail☐ Registered☒ Return Receipt for Merchandise☐ Insured Mail☐ C.O.D.

4. Restricted Delivery? (Extra Fee)

☐ Yes

UNITED STATES POSTAL SERVICE

12 NOV 2005 PM 3 1

First-Class Mail
Postage & Fees Paid
USPS
Permit No. G-10

- Sender: Please print your name, address, and ZIP+4 in this box •

AZ
933

U.S. DEPARTMENT OF THE INTERIOR
BUREAU OF LAND MANAGEMENT
ARIZONA STATE OFFICE
ONE NORTH CENTRAL AVE. SUITE 800
PHOENIX, ARIZONA 85004-4427

PHOENIX, ARIZONA

2009 NOV 19 A 10:53

RECEIVED
BUREAU OF LAND MANAGEMENT
OFFICE

November 17, 2009

In Reply Refer To:
3800 (9330) RE
AMC328616

CERTIFIED MAIL - RETURN RECEIPT REQUESTED

NOTICE

Gadsden Sonora Holdings LLC
1235 E. Moonridge Rd
Tucson, Arizona 85718-1190
CMRRR No. 70053110000021810634

Daniel Tapia
P.O. Box 165
Dragoon, Arizona 85609-0165
CMRRR No. 70053110000021810665

AMC328616-AMC328618
Godfather 1-3

Request for Disposition of Multiple Payment


According to our records, the 2009 maintenance fee payment for the mining claim(s) listed above was/were paid by the two parties listed above. BLM cannot retain multiple maintenance fee payments for a mining claim.

We require written notification regarding the disposition of your payment. We can keep your payment for the 2009 assessment year, refund your payment, or apply it to the next assessment year (2010 maintenance fee that is due on or before September 1, 2009).

Please respond within 30 days of your receipt of this notice, addressing your own payment only. If we do not receive a response from either party within those 30 days, the payment received first will be kept and the other refunded. If only one request is received, that request will be honored. If we receive conflicting requests from both parties, the following priority will be applied: if only one party is listed in BLM records as a claim owner, their request will be honored. If both or

neither party is listed as claim owners, priority will be given to the payment received first. The case file will be noted that both payments were timely received.

If additional information is required, please contact Rod Ebert at 602-417-9397. Please include your AMC serial numbers on all correspondence.

A handwritten signature in black ink, appearing to read "Alvin L. Burch". The signature is fluid and cursive, with a long horizontal stroke at the end.

Alvin L. Burch
Group Administrator
Renewable and Minerals Resources Group

REbert:pb:11/17/09

Amc 328616



United States Department of the Interior

BUREAU OF LAND MANAGEMENT

Arizona State Office

One North Central Avenue, Suite 800

Phoenix, Arizona 85004-4427

www.blm.gov/az/



April 14, 2009

In Reply Refer To:
3800 (AZ-933) TS
AMC328616

NOTICE

Dan Tapia
P.O. Box 165
Dragoon, Arizona 85609

This Notice affects those claims
shown in the block below.

AMC328616 -328618
Godfathers 1 -3


Refund Authorized

You will be receiving a refund from the Bureau of Land Management Arizona State Office in the amount of \$375 for the following reason:

- ☐ New claim fees were overpaid.
- ☐ Maintenance Fee was paid on closed claim(s).
- ☒ Maintenance Fees were overpaid.
- ☐ Affidavit of Labor or Notice of Intent to Hold processing fees were overpaid.
- ☐ Transfer or Amendment fees were overpaid.
- ☐ Notice of Intent to Locate on Stock Raising Homestead fees were overpaid.

The refund has been authorized and you should receive a check in approximately 4 to 6 weeks.

If you have any questions please contact Tony Smith at 602-417-9355. Please include your AMC numbers on all correspondence.

A handwritten signature in black ink, appearing to read "Alvin L. Burch". The signature is fluid and cursive, with a long horizontal stroke at the end.

Alvin L. Burch
Group Administrator
Renewable and Mineral Resources

JAN 15 2009

A. Bunda
1/2/09

In Reply Refer To:
3800 (AZ-933) TS
AMC328616

CERTIFIED MAIL - RETURN RECEIPT REQUESTED

NOTICE

← *Refund*
Dan Tapia
Dan Tapia
P.O. Box 165
Dragoon, Arizona 85609
CM-RRR #7007 3020 0000 8493 3598

AMC328616, AMC328617
AMC328618
Godfathers 1 - 3

Gadsen Sonora Holdings LLC
1235 Moonridge Road
Tucson, Arizona 85718
CM-RRR #7007 3020 0000 8493 3604

Request for Disposition of Multiple Payment

According to our records, the 2009 maintenance fee payment for the mining claim(s) listed above was paid by the two parties listed above. The Bureau of Land Management (BLM) cannot retain multiple maintenance fee payments for a mining claim.

We require written notification regarding the disposition of your payment. We can keep your payment for the 2009 assessment year, refund your payment, or apply it to the next assessment year (2010 maintenance fee that is due on or before September 1, 2009).

Please respond within 30 days of your receipt of this notice, addressing your own payment only. If we do not receive a response from either party within those 30 days, the payment received first will be kept and the other refunded. If only one request is received, that request will be honored. If we receive conflicting requests from both parties, the following priority will be applied: if only one party is listed in BLM records as a claim owner, their request will be honored. If both or neither party are listed as claim owners, priority will be given to the payment received first. The case file will be noted that both payments were timely received.

If additional information is required, please contact Tony Smith at 602-417-9355. Please include your AMC serial numbers on all correspondence.

Sincerely,

/s/ Alvin Burch

/s/ Alvin Burch

Alvin L. Burch
Group Administrator
Renewable and Mineral Resources

TSmith:djj:12/12/08

United States Department of the Interior
Bureau of Land Management
BUSINESS & SUPPORT SVCS DIV
ONE N CENTRAL AVE SUITE 800
PHOENIX, AZ 85004 -4427
Phone: (602) 417-9200

Receipt

No: 1781420

Transaction #: 1837257

Date of Transaction: 09/04/2008

CUSTOMER: DAN TAPIA
P O BOX 165
DRAGOON, AZ 85609

LINE #	QTY	DESCRIPTION	REMARKS	UNIT PRICE	TOTAL
1	1.00	LOCATABLE MINERALS / MINING CLAIMS-NOT NEW-UNADJUD, ONE AUTH NO. ONLY / MINING CLAIM MONEY RECEIVED (455) CASES: AMC328616/\$375.00	MAINT 2009 (3)	- n/a -	375.00
TOTAL:					\$375.00

PAYMENT INFORMATION

NOTE: Items will appear on credit card statement as "Bureau of Land Mgmt CO".

1	AMOUNT:	\$375.00	POSTMARKED:	N/A
	TYPE:	CREDIT CARD	RECEIVED:	09/08/2008
	NAME:	TAPIA, DAN P O BOX 165 DRAGOON AZ 85609		
	CARD NO:	XXXXXXXXXXXX2543	AUTH CODE:	05363Z
	NAME ON CARD:	DAN TAPIA		
	EXPIRES:	08/31/2011		
	SIGNATURE:			

REMARKS

This receipt was generated by the automated BLM Collections and Billing System and is a paper representation of a portion of the official electronic record contained therein.

Multiple payment refund all. ~~183~~ 4/1/09
credit card credit refund

Amc 328616

UNITED STATES
DEPARTMENT OF THE INTERIOR
BUREAU OF LAND MANAGEMENT

CREDIT CARD PAYMENT
FOR MINING CLAIM MAINTENANCE FEE

NAME Dan Tapia
ADDRESS PO Box 165
CITY Draagoon STATE AZ ZIP 85609
PHONE # (520) 586-4799

☒ THIS IS A CHANGE OF ADDRESS

AMC NUMBER	CLAIM/SITE NAME
<u>328616</u>	<u>Godfathers 1</u>
<u>328617</u>	<u>Godfathers 2</u>
<u>328618</u>	<u>Godfathers 3</u>

DATE STAMP

COUNT 3 \$ 375 INITIALS _____

TELEPHONE SUBMISSION - ACCURACY OF THE ABOVE INFORMATION
IS THE RESPONSIBILITY OF THE CLAIMANT/OWNER

FOR OFFICIAL USE ONLY

DATE _____ INITIALS _____ VERIFIED _____

ENTERED INTO COMPUTER

SEP 12 '08

[Signature]

[Handwritten notes and signatures]

United States Department of the Interior
Bureau of Land Management
BUSINESS & SUPPORT SVCS DIV
ONE N CENTRAL AVE SUITE 800
PHOENIX, AZ 85004 -4427
Phone: (602) 417-9200

Receipt

No: 1742037

Transaction #: 1799090	
Date of Transaction: 07/15/2008	
CUSTOMER:	GADSEN SONORA HOLDINGS LLC 1235 MOONRIDGE RD TUCSON, AZ 85718

LINE #	QTY	DESCRIPTION	REMARKS	UNIT PRICE	TOTAL
1	1.00	LOCATABLE MINERALS / MINING CLAIMS- NOT NEW-UNADJUD, ONE AUTH NO. ONLY / MINING CLAIM MONEY RECEIVED (455) CASES: AMC328616/\$2000.00	MAINT 2009/16	- n/a -	2000.00
TOTAL:					\$2,000.00

PAYMENT INFORMATION			
1	AMOUNT:	\$2,000.00	POSTMARKED: 7/11/08 0:00
	TYPE:	CHECK	RECEIVED: 07/15/2008
	CHECK NO:	4072	
	NAME:	GADSDEN-SONORA HOLDINGS, LLC 1235 MOONRIDGE RD TUCSON AZ 85718	

REMARKS

This receipt was generated by the automated BLM Collections and Billing System and is a paper representation of a portion of the official electronic record contained therein.

Multiple Payments

only 15 entered?

1742037 PB 7/15/08

Done to dj

Line	<input type="checkbox"/> Select	Transaction Number	Order Item ID	Receipt Reference	Trans Date	Fund	Cost Center	Amount	To Transfer	Applicant	Serial Number
1	<input type="checkbox"/>	1799090	4086580		07/17/2008	XXXL1109HF	LLAZ950000	1875.00	1875.00	GADSE N SONOR A HOLDI NGS LLC	AMC355771
2	<input type="checkbox"/>	1799090	4198887		09/24/2008	XXXL1109HF	LLAZ950000	125.00	125.00	GADSE N SONOR A HOLDI NGS LLC	355772

Line	AuthNo ID (entry order)	Order Item ID	Serial Number(s)	Quantity	Unit Price	Amount
1	8411711	4086580	AMC328616	1.00	125.00	125.00
2	8411712	4086580	AMC328617	1.00	125.00	125.00
3	8411713	4086580	AMC328618	1.00	125.00	125.00
4	8411714	4086580	AMC355760	1.00	125.00	125.00
5	8411715	4086580	AMC355761	1.00	125.00	125.00
6	8411716	4086580	AMC355762	1.00	125.00	125.00
7	8411717	4086580	AMC355763	1.00	125.00	125.00
8	8411718	4086580	AMC355764	1.00	125.00	125.00
9	8411719	4086580	AMC355765	1.00	125.00	125.00
10	8411720	4086580	AMC355766	1.00	125.00	125.00
11	8411721	4086580	AMC355767	1.00	125.00	125.00
12	8411722	4086580	AMC355768	1.00	125.00	125.00
13	8411723	4086580	AMC355769	1.00	125.00	125.00
14	8411724	4086580	AMC355770	1.00	125.00	125.00
15	8411725	4086580	AMC355771	1.00	125.00	125.00

Ted H. Eyde

Consulting Geologist
Industrial Minerals

Gadsden Sonora Holdings, LLC
1235 E. Moonridge Rd. • Tucson, AZ 85718
Phone: (520) 572-2471
Cell: (520) 241-4911
Fax: (520) 297-7156
Email: ted.eyde@worldnet.att.net

January 26, 2009

Alvin L. Burch
Group Administrator
Renewable and Mineral Resources
Bureau of Land Management
Arizona State Office
One North Central Avenue, Suite 800
Phoenix, AZ 85004-4427

3800 (AZ-993) TS, AMC328616-328617-328618 Godfathers 1-3

Dear Mr. Burch:

This letter confirms the conversation I had today with Tony Smith regarding the multiple payments on these claims. Robert M. Bliss leased these claims from the Tapia family. On March 9, 2000 Robert M. Bliss quitclaimed his interest in the Godfather claim group which included the Tapia lease on Godfather claims 1-3 to Alpha Calcit Arizona, Ltd., an Arizona Corporation. All the terms and conditions of the lease remain the same.

Under Section 3 d) of the quitclaim document: **Lessee will pay the yearly assessments to the Bureau of Land Management or file the appropriate proof of mining investments in order to keep the claims in good and legal standing.**

Alpha Calcit Arizona, Ltd. has made all of the Maintenance Payments on time for the Godfather claims 1-3 leased from the Tapia family and will continue paying the Maintenance Fees and complying with all of the terms of the lease.

Yours truly,



Ted H. Eyde
Registered Geologist Arizona 7483
Agent for Alpha Calcit Arizona Ltd.

Cc: Dieter Munchow President Alpha Calcit Arizona, Ltd.



United States Department of the Interior

BUREAU OF LAND MANAGEMENT

Arizona State Office
One North Central Avenue, Suite 800
Phoenix, Arizona 85004-4427
www.blm.gov/az/

January 15, 2009



In Reply Refer To:
3800 (AZ-933) TS
AMC328616

CERTIFIED MAIL - RETURN RECEIPT REQUESTED

NOTICE

Dan Tapia	:	AMC328616, AMC328617
P.O. Box 165	:	AMC328618
Dragoon, Arizona 85609	:	Godfathers 1 - 3
CM-RRR #7007 3020 0000 8493 3598	:	

Gadsen Sonora Holdings LLC	:
1235 Moonridge Road	:
Tucson, Arizona 85718	:
CM-RRR #7007 3020 0000 8493 3604	:

Request for Disposition of Multiple Payment


According to our records, the 2009 maintenance fee payment for the mining claim(s) listed above was paid by the two parties listed above. The Bureau of Land Management (BLM) cannot retain multiple maintenance fee payments for a mining claim.

We require written notification regarding the disposition of your payment. We can keep your payment for the 2009 assessment year, refund your payment, or apply it to the next assessment year (2010 maintenance fee that is due on or before September 1, 2009).

Please respond within 30 days of your receipt of this notice, addressing your own payment only. If we do not receive a response from either party within those 30 days, the payment received first will be kept and the other refunded. If only one request is received, that request will be honored. If we receive conflicting requests from both parties, the following priority will be applied: if only one party is listed in BLM records as a claim owner, their request will be honored. If both or neither party are listed as claim owners, priority will be given to the payment received first. The case file will be noted that both payments were timely received.

If additional information is required, please contact Tony Smith at 602-417-9355. Please include your AMC serial numbers on all correspondence.

Sincerely,

A handwritten signature in black ink, appearing to read "Alvin L. Burch", with a long horizontal flourish extending to the right.


Alvin L. Burch
Group Administrator
Renewable and Mineral Resources

visit **ups.com**®
 for envelopes
 documents, and
 selected, UPS
 listed above are
 eight.
 of electronic media
 may ed only
 it on .weight
 ighing over
 es, UPS Express
 he corresponding
 envelope
 a second time —
 er recipient.
 orm, reflecting
 worldwide.
 0% recycled

TED EYDE
 (520) 572-2471
 THE UPS STORE #0442
 STE 326
 6336 N ORACLE RD
 TUCSON AZ 85704-5457

LTR 1 OF 1
 SHP WT: LTR
 DATE: 26 JAN 2009


SHIP ALVIN L. BURCH-GROUP ADMINISTRATOR
 TO: BUREAU OF LAND MNGMT.
 RENEWABLE & MINERAL RESOURCES
 STE 800
 1 N CENTRAL AVE
 PHOENIX AZ 85004-4427



AZ 850 9-10

UPS NEXT DAY AIR
 TRACKING #: 1Z 019 RY0 01 4694 7861

1



BILLING: P/P



REF #1: 012609LH
 REF #2: 32070092

ISH 10 00 E2844 84 5A 10/2008

International Shipping Notice - Carriage hereunder may be subject to the rules relating to liability and other terms and/or conditions established by the Convention for the Unification of Certain Rules Relating to International Carriage by Air (the "Warsaw Convention") and/or the Convention on the Contract for the International Carriage of Goods by Road (the "CMR Convention"). These commodities, technology or software were exported from the U.S. in accordance with the Export Administration Regulations. Diversion contrary to U.S. law prohibited. For stopping places, call 1-800-782-7892. United Parcel Service, Louisville, KY

BUREAU OF LAND MNGMT
 1 N CENTRAL AVE
 STE 800
 PHOENIX AZ 85004-4414

P: GREEN S: BROWN I: 57B
0319 - 1019
 1Z019RY0014694 7861
 JAN 27 01:45:00 2009
 RZPH0121 ZEBRAZ4HP
 HTP 7.0.6
 FIMRHXD
 US 8514

This envelope is for use
 with the following services:
 UPS Next Day Air
 UPS Next Day Air Saver
 UPS 3 Day Select
 UPS WorldWide
 Do not use for:
 UPS Ground
 UPS Standard
 UPS 3 Day
 UPS WorldWide
 Apply shipping label

01019511212 07/08 BL United Parcel Service, Louisville, KY

...ing to liability and other terms and/or conditions established by the Convention for the Unification of Certain Rules Relating to International Carriage by Air (the "Warsaw Convention") and/or the "CMR Convention"). These commodities, technology or software were exported from the U.S. in accordance with the Export Administration Regulations. Diversion contrary to U.S. law prohibited.

OFFICIAL COPIES /CF/ /SD READ/ /GROUP/ /SECTION/ /AUTHOR/

3800 (952.3) MH

AMC 328616

OCT 09 1997

DECISION

Daniel Tapia :
Dale Tapia :
Sandra Fraser :
Cleve Fraser :
804 Palomas Drive :
Willcox, Arizona 85643 :

Change of Ownership Of Record

On December 13, 1993, notices of mining claim locations were filed for the Godfather 1, 2, and 3 mining claims, AMC 328616 through AMC 328618. The owners of record for the claims are Daniel Tapia, Dale Tapia, Jose Tapia, Sandra Fraser and Cleve Fraser.

On August 27, 1996, a maintenance fee payment waiver certification (waiver) for 1997 was filed for the above-referenced claims. The signature of Jose Tapia was not included on the waiver.

On September 19, 1996, a decision was issued allowing 30 days for Jose Tapia to sign the waiver.

Information has been received indicating that Jose Tapia is deceased; therefore, Jose Tapia's name has been deleted from the Bureau of Land Management records.

If additional assistance is needed, ~~please~~ contact Mary Hyde at (602) 417-9518.

/s/ Dorie Morrison

Mary Jo Yoas,
Supervisor, Lands and Minerals Operations

msy de
10/9/97

OFFICIAL COPIES /CF/ /SD READ/ /GROUP/ /SECTION/ /AUTHOR/

3833 (933) MH
A MC 328616

SEP 19 1996

CERTIFIED MAIL-RETURN RECEIPT REQUESTED

DECISION

Jose S. Tapia	:	Godfather 1, 2, 3
804 Palomas Drive	:	Placer Mining Claims
Willcox, Arizona 85643	:	

Additional Information Required

On August 27, 1996, a Maintenance Fee Payment Waiver Certification for 1997 was received in this office for the claims identified above.

In accordance with 43 CFR 3833.1-7, all owners of mining claims and sites for which a waiver is claimed must sign the waiver form.

The Bureau of Land Management (BLM) public records show you as an owner of the subject mining claims. In order for you to qualify for a maintenance fee payment waiver, you are required to sign and return the enclosed copy of the waiver form.

If you fail to sign and return the waiver within 30 days, a decision will be issued removing your name from the BLM public records.

If you have any questions, please call Mary Hyde at (602) 650-0518.



Mary Jo Yoas
Chief, Lands and Minerals Adjudication

Enclosure

MHYDE:ers:09/17/96:328616.waiver

mary hyde
9/18/96
-mhyde
9/18/96

1995

MISSING ASSESSMENT LIST BY SERIAL NUMBER

PAGE 001

LEAD OWNER

TAPIA DANIEL, et al
804 PALOMAS DR
WILLCOX AZ 85643

CO-OWNERS
FRASER CLEVE

ARIZONA

LEAD FILE NUMBER - 328616

CASE TYPE	SERIAL NUMBER	CLAIM NAME	LAST ASSMT.	CASE TYPE	SERIAL NUMBER	CLAIM NAME	LAST ASSMT.
PL	328619	GODFATHER 4	1994				

ENTERED IN COMPUTER

JUN 16 1995

Closed
328619
8/31/94 *mt* *gp*

previously closed

UNITED STATES POSTAL SERVICE

Official Business



PENALTY FOR PRIVATE
USE TO AVOID PAYMENT
OF POSTAGE, \$300



Print your name, address and ZIP Code here

Bureau of Land Management
Arizona State Office (933A)
P.O.Box 16563

Phoenix AZ 85011-6563

SENDER:

- Complete items 1 and/or 2 for additional services.
- Complete items 3, and 4a & b.
- Print your name and address on the reverse of this form so that we can return this card to you.
- Attach this form to the front of the mailpiece, or on the back if space does not permit.
- Write, "Return Receipt Requested" on the mailpiece below the article number.
- The Return Receipt will show to whom the article was delivered and the date delivered.

I also wish to receive the following services (for an extra fee):

1. ☐ Addressee's Address

2. ☐ Restricted Delivery

Consult postmaster for fee.

3. Article Addressed to:

Daniel Tapia, et al.
804 Palomas Drive
Willcox, AZ 85643

Abandonment 3800 (933) MH
A MC 328616

4a. Article Number

764698

4b. Service Type

- ☐ Registered ☐ Insured
☒ Certified ☐ COD
☐ Express Mail ☒ Return Receipt for Merchandise

7. Date of Delivery

6-20-95

5. Signature (Addressee)

Daniel Tapia

6. Signature (Agent)

8. Addressee's Address (Only if requested and fee is paid)



United States Department of the Interior

BUREAU OF LAND MANAGEMENT

Arizona State Office
3707 N. 7th Street
P.O. Box 16563
Phoenix, Arizona 85011

TAKE
PRIDE IN
AMERICA

IN REPLY REFER TO:

3800 (933) MH
A MC 328616

CERTIFIED MAIL - RETURN RECEIPT REQUESTED

DECISION

Mining Claimant(s) : Mining Claim(s), Mill Site(s), and
as Shown on the : Tunnel Site(s) as Shown on the
Enclosed Sheet(s) : Enclosed Sheet(s) 1

MINING CLAIMS, MILL SITES, AND TUNNEL SITES DECLARED ABANDONED

Public Laws 102-381, 106 Stat. 1374, dated October 5, 1992, and 103-66, 107 Stat. 405, dated August 10, 1993, and the regulations implemented August 30, 1994, at 43 CFR §3833.1-5, "Maintenance fees" prescribe, unless otherwise exempted, that a \$100 maintenance fee for assessment year 1994-1995, must be paid to the Bureau of Land Management (BLM) for each mining claim, mill site, and tunnel site on or before August 31, 1994. If a qualifying Certification of Exemption From Payment of Rental Fee Form had been timely filed by August 31, 1993 for 1994, or a Maintenance Fee Payment Waiver Certification Form by August 31, 1994 for 1995, an affidavit of assessment work performed covering the mining claims and a notice of intention to hold for any mill or tunnel site (annual filing) was required to be filed, accompanied by \$5 for each claim or site on or before December 30, 1994. Failure to pay the maintenance fee by August 31, 1994, or if qualified, to file the annual filing by December 30, 1994, shall conclusively constitute an abandonment of the mining claim, mill site, or tunnel site, which shall be void.

The BLM records do not show receipt of the maintenance fee payment for the mining claim(s), mill site(s), and tunnel site(s) listed on the enclosed sheet(s) on or before August 31, 1994, or if qualified, an annual filing on or before December 30, 1994. If the maintenance fee was timely paid to the BLM, Arizona State Office for 1995, by August 31, 1994, or if qualified, an affidavit of assessment work performed for mining claims or a notice of intention to hold for mill or tunnel sites for 1994, was filed by December 30, 1994, please furnish a copy of the BLM receipt for payment and the BLM timely stamped document listing the mining claims or sites and the BLM serial numbers. The evidence must be received in this office no later than 30 days from receipt of this Decision. If the proof is not furnished during the 30-day period, the mining claim(s), mill site(s), and tunnel site(s) will be removed from the BLM records as abandoned and void.

If additional information is required, please call (602) 650-0518.

Mary Jo Yoas
Chief, Lands and Minerals Operations

Enclosure(s)

OFFICIAL FILE COPY: CF SDREAD DIV BRANCH AUTHOR

3800 (921) MH
A MC 119807
A MC 328616

JAN 28 1994

Mr. Daniel Tapia, et al
804 Palomas Drive
Willcox, Arizona 85643

Dear Claimants:

The following relocation notices were received on December 13, 1993:

<u>Serial Number</u>	<u>Name of Claim</u>
A MC 328616	Godfather 1
A MC 328617	Godfather 2
A MC 328618	Godfather 3
A MC 328619	Godfather 4

The Bureau of Land Management cannot maintain two files on the same mining claim. Since these are relocations of previously filed claims, the following files are hereby closed:

<u>Serial Number</u>	<u>Name of Claim</u>
A MC 119807	Godfather 1
A MC 119808	Godfather 2
A MC 119809	Godfather 3

The following file cannot be closed, as the record shows the owners to include Jose S. Tapia, Dale Tapia, Clifton Comstock, Albert Comstock and Ray Pointer:

<u>Serial Number</u>	<u>Name of Claim</u>
A MC 119810	Godfather 4

If additional information is required, please contact Mary Hyde at (602) 650-0518.

Sincerely,

/s/ Dorie Morrison

Mary Jo Yoas
Chief, Branch of Lands and
Minerals Operations

MHyde:lj:01-26-94:MC.REL

ENTERED IN COMPUTER

Closed 119807-119809

SENDER:

- Complete items 1 and/or 2 for additional services.
- Complete items 3, and 4a & b.
- Print your name and address on the reverse of this form so that we can return this card to you.
- Attach this form to the front of the mailpiece, or on the back if space does not permit.
- Write "Return Receipt Requested" on the mailpiece below the article number.
- The Return Receipt will show to whom the article was delivered and the date delivered.

I also wish to receive the following services (for an extra fee):

1. ☐ Addressee's Address

2. ☐ Restricted Delivery

Consult postmaster for fee.

3. Article Addressed to:

Daniel Tapia
Cleve Fraser
804 Palomas Drive
Willcox, AZ 85643

A MC 328616 (921) TR

4a. Article Number

763382

4b. Service Type

☐ Registered

☐ Insured

☒ Certified

☐ COD

☐ Express Mail

☐ Return Receipt for Merchandise

7. Date of Delivery

1-18-94

5. Signature (Addressee)

Daniel Tapia

6. Signature (Agent)

[Signature]

8. Addressee's Address (Only if requested and fee is paid)


UNITED STATES POSTAL SERVICE

TUCSON AZ

23:04

01/18/94

Official Business



PENALTY FOR PRIVATE
USE TO AVOID PAYMENT
OF POSTAGE \$300



Print your name, address and ZIP Code here

Bureau of Land Management
Arizona State Office
P.O. Box 16563
Phoenix, Arizona 85011



OFFICIAL FILE COPY:

CF

SDREAD

DIV

BRANCH

AUTHOR

2700 (921-TR)
A MC 328616

DEC 28 1993

CERTIFIED MAIL - RETURN RECEIPT REQUESTED

DECISION

Daniel Tapia
Cleve Fraser
804 Palomas Drive
Willcox, Arizona 85643

GODFATHER 4
Placer Mining Claim
A MC 328616⁹

Mining Claim Declared Null and Void
Ab Initio

Pursuant to the requirements of the Federal Land Policy and Management Act of 1976, 43 U.S.C. 1744, and the implementing regulations in 43 Code of Federal Regulations (CFR) 3833.1-2, a notice of location for the above-named mining claim was filed for recording in the Arizona State Office of the Bureau of Land Management (BLM).

The GODFATHER 4 association placer mining claim was located on November 30, 1993, and filed with BLM on December 13, 1993. The claim is located on the W $\frac{1}{2}$ NE $\frac{1}{4}$, E $\frac{1}{2}$ NW $\frac{1}{4}$ of Section 9, T. 23 S., R. 16 E., Gila and Salt River Meridian, Arizona. It contains 160 acres located by the above-listed claimants. Although 2 mining claimants can locate no more than 40 acres per mining claim, it is not the purpose of this decision to void the mining claim for this reason, as the mining claim normally could be amended to describe which 40 acres of land it legally encompasses.

The subject mining claim is located on private land patented under the Stock Raising Homestead Act of December 29, 1916 (43 U.S.C. 299) and the minerals are owned by the United States as reserved in 2 different patents covering these lands.

On April 16, 1993, "An Act to amend the Stock Raising Homestead Act (SRHA) to resolve certain problems regarding subsurface estates and for other purposes" (Public Law 103-23; 107 Stat. 60) was signed into law. The provisions of the law were effective on October 13, 1993.

The amendment to the SRHA provides for written notification and additional financial compensation to a private surface owner by anyone wishing to conduct mineral exploration or mining activities on lands patent under the 1916 SRHA, where the mineral estate remains in Federal ownership.

*No Appeal Filed 9
Closed A MC 328616 (12-28-93)
\$125⁰⁰ Authorized For Refund
2-2-94
ep*

*12-28-93
922*

Public Law 103-23 requires anyone wishing to explore lands subject to the SRHA, for the purpose of staking a mining claim, to file a Notice of Intent to Locate a Mining Claim (NOI) with the Secretary of the Interior, along with a \$10 service charge. That person must also send a copy of the NOI to the surface owner (by registered or certified mail, return receipt requested) at least 30 days prior to entry on to the land. The filing of a NOI with BLM segregates the land for 90 days; therefore, giving a person a maximum of 60 days to casually explore for a discovery of a valuable mineral deposit and to stake a mining claim.

Presently, no regulations have been implemented to prescribe the law. However, the law itself and a number of instruction memoranda (enclosed) have been issued for guidance.

Until such time as the surface owner has been served with a Notice of Intent to Locate a Mining Claim and 30 days has passed, no mining claim can be located on Stock Raising Homestead Act lands. Therefore, the GODFATHER 4 mining claim is hereby declared null and void ab initio.

This decision may be appealed to the Interior Board of Land Appeals, Office of the Secretary, in accordance with the regulations contained in 43 CFR, Part 4 and the enclosed Form 1842-1. If an appeal is taken, your notice of appeal must be filed in this office (at the above address) within 30 days from receipt of this decision. The appellant has the burden of showing that the decision appealed from is in error.

If you wish to file a petition pursuant to regulation 43 CFR 4.21 (58 FR 4939, January 19, 1993) or 43 CFR 2804.1 for a stay of the effectiveness of this decision during the time that your appeal is being reviewed by the Board, the petition for a stay must accompany your notice of appeal. A petition for a stay is required to show sufficient justification based on the standards listed below. Copies of the notice of appeal and petition for a stay must also be submitted to each party named in this decision and to the Interior Board of Land Appeals and to the appropriate Office of the Solicitor (see 43 CFR 4.413) at the same time the original documents are filed with this office. If you request a stay, you have the burden of proof to demonstrate that a stay should be granted.

Standards for Obtaining a Stay

Except as otherwise provided by law or other pertinent regulation, a petition for a stay of a decision pending appeal shall show sufficient justification based on the following standards:

- (1) The relative harm to the parties if the stay is granted or denied,
- (2) The likelihood of the appellant's success on the merits,

- (3) The likelihood of immediate and irreparable harm if the stay is not granted, and
- (4) Whether the public interest favors granting the stay.

MARY JO YOAS

Mary Jo Yoas
Chief, Branch of Lands
and Minerals Operations

Enclosures

TReitmeyer:lj:12-28-93:SRHADEC

UNITED STATES
DEPARTMENT OF THE INTERIOR
BUREAU OF LAND MANAGEMENT

INFORMATION ON TAKING APPEALS TO THE BOARD OF LAND APPEALS

DO NOT APPEAL UNLESS

1. This decision is adverse to you,
, AND
2. You believe it is incorrect

IF YOU APPEAL, THE FOLLOWING PROCEDURES MUST BE FOLLOWED

1. NOTICE OF APPEAL Within 30 days file a *Notice of Appeal* in the office which issued this decision (see 43 CFR Secs. 4.411 and 4.413). You may state your reasons for appealing, if you desire.
2. WHERE TO FILE
NOTICE OF APPEAL . . . Bureau of Land Management
Mail To: Bureau of Land Management
Arizona State Office
P.O. Box 16563
Phoenix, Arizona 85011
Deliver To: Bureau of Land Management
Arizona State Office
P.O. Box 16563
Phoenix, Arizona 85011
SOLICITOR
ALSO COPY TO
Field Solicitor, USDI
Two North Central Avenue, Suite 1130
Phoenix, Arizona 85004
3. STATEMENT OF REASONS . . Within 30 days after filing the *Notice of Appeal*, file a complete statement of the reasons why you are appealing. This must be filed with the United States Department of the Interior, Office of the Secretary, Board of Land Appeals, 4015 Wilson Blvd., Arlington, Virginia 22203 (see 43 CFR Sec. 4.412 and 4.413). If you fully stated your reasons for appealing when filing the *Notice of Appeal*, no additional statement is necessary.

SOLICITOR
ALSO COPY TO
Field Solicitor, USDI
Two North Central Avenue, Suite 1130
Phoenix, Arizona 85004
4. ADVERSE PARTIES Within 15 days after each document is filed, each adverse party named in the decision and the Regional Solicitor or Field Solicitor having jurisdiction over the State in which the appeal arose must be served with a copy of: (a) the *Notice of Appeal*, (b) the Statement of Reasons, and (c) any other documents filed (see 43 CFR Sec. 4.413). Service will be made upon the Associate Solicitor, Division of Energy and Resources, Washington, D.C. 20240, instead of the Field or Regional Solicitor when appeals are taken from decisions of the Director (WO-100).
5. PROOF OF SERVICE Within 15 days after any document is served on an adverse party, file proof of that service with the United States Department of the Interior, Office of the Secretary, Board of Land Appeals, 4015 Wilson Blvd., Arlington, Virginia 22203. This may consist of a certified or registered mail "Return Receipt Card" signed by the adverse party (see 43 CFR Sec. 4.401(c)(2)).

Unless these procedures are followed your appeal will be subject to dismissal (see 43 CFR Sec. 4.402). Be certain that all communications are identified by serial number of the case being appealed

NOTE: A document is not filed until it is actually received in the proper office (see 43 CFR Sec. 4.401(a))

SUBPART 1821.2--OFFICE HOURS; TIME AND PLACE FOR FILING

Sec. 1821.2-1 *Office hours of State Offices.* (a) State Offices and the Washington Office of the Bureau of Land Management are open to the public for the filing of documents and inspection of records during the hours specified in this paragraph on Monday through Friday of each week, with the exception of those days where the office may be closed because of a national holiday or Presidential or other administrative order. The hours during which the State Offices and the Washington Office are open to the public for the filing of documents and inspection of records are from 10 a.m. to 4 p.m., standard time or daylight saving time, whichever is in effect at the city in which each office is located.

Sec. 1821.2-2(d) Any document required or permitted to be filed under the regulations of this chapter, which is received in the State Office or the Washington Office, either in the mail or by personal delivery when the office is not open to the public shall be deemed to be filed as of the day and hour the office next opens to the public.

(e) Any document required by law, regulation, or decision to be filed within a stated period, the last day of which falls on a day the State Office or the Washington Office is officially closed, shall be deemed to be timely filed if it is received in the appropriate office on the next day the office is open to the public.

* * * * *

PUBLIC LAW 103-23--APR. 16, 1993

**MINING CLAIMS ON STOCK RAISING
HOMESTEAD ACT LANDS**

Public Law 103-23
103d Congress

An Act

r 16, 1993
1 R. 239]

To amend the Stock Raising Homestead Act to resolve certain problems regarding subsurface estates, and for other purposes.

Be it enacted by the Senate and House of Representatives of the United States of America in Congress assembled,

SECTION 1. MINING CLAIMS ON STOCK RAISING HOMESTEAD ACT LANDS.

(a) **MINERAL ENTRY UNDER THE STOCK RAISING HOMESTEAD ACT.**—Section 9 of the Act of December 29, 1916, entitled “An Act to provide for stock-raising homesteads, and for other purposes” (43 U.S.C. 29), is amended by adding the following at the end thereof:

“(b) **EXPLORATION; LOCATION OF MINING CLAIMS; NOTICES.**—

“(1) **IN GENERAL.**—(A) Notwithstanding subsection (a) and any other provision of law to the contrary, after the effective date of this subsection no person other than the surface owner may enter lands subject to this Act to explore for, or to locate, a mining claim on such lands without—

“(i) filing a notice of intention to locate a mining claim pursuant to paragraph (2); and

“(ii) providing notice to the surface owner pursuant to paragraph (3).

“(B) Any person who has complied with the requirements referred to in subparagraph (A) may, during the authorized exploration period, in order to locate a mining claim, enter lands subject to this Act to undertake mineral activities related to exploration that cause no more than a minimal disturbance of surface resources and do not involve the use of mechanized earthmoving equipment, explosives, the construction of roads, drill pads, or the use of toxic or hazardous materials.

“(C) The authorized exploration period referred to in subparagraph (B) shall begin 30 days after notice is provided under paragraph (3) with respect to lands subject to such notice and shall end with the expiration of the 90-day period referred to in paragraph (2)(A) or any extension provided under paragraph (2).

“(2) **NOTICE OF INTENTION TO LOCATE A MINING CLAIM.**—Any person seeking to locate a mining claim on lands subject to this Act in order to engage in the mineral activities relating to exploration referred to under paragraph (1)(B) shall file with the Secretary of the Interior a notice of intention to locate a claim on the lands concerned. The notice shall be in such form as the Secretary shall prescribe. The notice shall contain the name and mailing address of the person filing

the notice and a legal description of the lands to which the notice applies. The legal description shall be based on the public land survey or on such other description as is sufficient to permit the Secretary to record the notice on the land status records of the Secretary. Whenever any person has filed a notice under this paragraph with respect to any lands, during the 90-day period following the date of such filing, or any extension thereof pursuant to this paragraph, no other person (including the surface owner) may—

“(A) file such a notice with respect to any portions of such lands;

“(B) explore for minerals or locate a mining claim on any portion of such lands; or

“(C) file an application to acquire any interest in any portion of such lands pursuant to section 209 of the Federal Land Policy and Management Act of 1976 (43 U.S.C. 1719).

If, within such 90-day period, the person who filed a notice under this paragraph files a plan of operations with the Secretary pursuant to subsection (f), such 90-day period shall be extended until the approval or disapproval of the plan by the Secretary pursuant to subsection (f).

“(3) **NOTICE TO SURFACE OWNER.**—Any person who has filed a notice of intention to locate a mining claim under paragraph (2) for any lands subject to this Act shall provide written notice of such filing, by registered or certified mail with return receipt, to the surface owner (as evidenced by local tax records) of the lands covered by the notice under paragraph (2). The notice shall be provided at least 30 days before entering such lands and shall contain each of the following:

“(A) A brief description of the proposed mineral activities.

“(B) A map and legal description of the lands to be subject to mineral exploration.

“(C) The name, address and phone number of the person managing such activities.

“(D) A statement of the dates on which such activities will take place.

“(4) **ACREAGE LIMITATIONS.**—The total acreage covered at any time by notices of intention to locate a mining claim under paragraph (2) filed by any person and by affiliates of such person may not exceed 6,400 acres of lands subject to this Act in any one State and 1,280 acres of such lands for a single surface owner. For purposes of this paragraph, the term ‘affiliate’ means, with respect to any person, any other person which controls, is controlled by, or is under common control with, such person.

“(c) **CONSENT.**—Notwithstanding subsection (a) and any other provision of law, after the effective date of this subsection no person may engage in the conduct of mineral activities (other than those relating to exploration referred to in subsection (b)(1)(B)) on a mining claim located on lands subject to this Act without the written consent of the surface owner thereof unless the Secretary has authorized the conduct of such activities under subsection (d).

“(d) **AUTHORIZED MINERAL ACTIVITIES.**—The Secretary shall authorize a person to conduct mineral activities (other than those relating to exploration referred to in subsection (b)(1)(B)) on lands subject to this Act without the consent of the surface owner thereof

if such person complies with the requirements of subsections (e) and (f).

"(e) BOND.—(1) Before the Secretary may authorize any person to conduct mineral activities the Secretary shall require such person to post a bond or other financial guarantee in an amount to insure the completion of reclamation pursuant to this Act. Such bond or other financial guarantee shall ensure—

"(A) payment to the surface owner, after the completion of such mineral activities and reclamation, compensation for any permanent damages to crops and tangible improvements of the surface owner that resulted from mineral activities; and

"(B) payment to the surface owner of compensation for any permanent loss of income of the surface owner due to loss or impairment of grazing, or other uses of the land by the surface owner to the extent that reclamation required by the plan of operations would not permit such uses to continue at the level existing prior to the commencement of mineral activities.

"(2) In determining the bond amount to cover permanent loss of income under paragraph (1)(B), the Secretary shall consider, where appropriate, the potential loss of value due to the estimated permanent reduction in utilization of the land.

"(f) PLAN OR OPERATIONS.—(1) Before the Secretary may authorize any person to conduct mineral activities on lands subject to this Act, the Secretary shall require such person to submit a plan of operations. Such plan shall include procedures for—

"(A) the minimization of damages to crops and tangible improvements of the surface owner;

"(B) the minimization of disruption to grazing or other uses of the land by the surface owner; and

"(C) payment of a fee for the use of surface during mineral activities equivalent to the loss of income to the ranch operation as established pursuant to subsection (g).

"(2) The Secretary shall provide a copy of the proposed plan of operations to the surface owner at least 45 days prior to the date the Secretary makes a determination as to whether such plan complies with the requirements of this subsection. During such 45-day period the surface owner may submit comments and recommend modifications to the proposed plan of operations to the Secretary.

"(3)(A) The Secretary shall, within 60 days of receipt of the plan, approve the plan of operations if it complies with the requirements of this Act, including each of the following:

"(i) The proposed plan of operations is complete and accurate.

"(ii) The person submitting the proposed plan of operations has demonstrated that all other applicable Federal and State requirements have been met.

"(B) The Secretary shall notify the person submitting a plan of operations of any modifications to such plan required to bring it into compliance with the requirements of this Act. If the person submitting the plan agrees to modify such plan in a manner acceptable to the Secretary, the Secretary shall approve the plan as modified. In the event no agreement can be reached on the modifications to the plan which, in the opinion of the Secretary, will bring such plan into compliance with the requirements of this Act, then

the Secretary shall disapprove the plan and notify both the surface owner and the person submitting the plan of the decision.

"(C) The 60-day period referred to in subparagraph (A) may be extended by the Secretary where additional time is required to comply with other applicable requirements of law.

"(D) The Secretary shall suspend or revoke a plan of operation whenever the Secretary determines, on the Secretary's own motion or on a motion made by the surface owner, that the person conducting mineral activities is in substantial noncompliance with the terms and conditions of an approved plan of operations and has failed to remedy a violation after notice from the Secretary within the time required by the Secretary.

"(4) Final approval of a plan of operations under this subsection shall be conditioned upon compliance with subsections (e) and (g).

"(g) FEE.—The fee referred to in subsection (f)(1) shall be—

"(1) paid to the surface owner by the person submitting the plan of operations;

"(2) paid in advance of any mineral activities or at such other time or times as may be agreed to by the surface owner and the person conducting such activities; and

"(3) established by the Secretary taking into account the acreage involved and the degree of potential disruption to existing surface uses during mineral activities (including the loss of income to the surface owner and such surface owner's operations due to the loss or impairment of existing surface uses for the duration of the mineral activities), except that such fee shall not exceed the fair market value for the surface of the land.

"(h) RECLAMATION.—Lands affected by mineral activities under a plan of operations approved pursuant to subsection (f)(3) shall be reclaimed, to the maximum extent practicable, to a condition capable of supporting the uses to which such lands were capable of supporting prior to surface disturbance. Reclamation shall proceed as contemporaneously as practicable with the conduct of mineral activities.

"(i) STATE LAW.—(1) Nothing in this Act shall be construed as affecting any reclamation, bonding, inspection, enforcement, air or water quality standard or requirement of any State law or regulation which may be applicable to mineral activities on lands subject to this Act to the extent that such law or regulation is not inconsistent with this title.

"(2) Nothing in this Act shall be construed as affecting in any way the right of any person to enforce or protect, under applicable law, the interest of such person in water resources affected by mineral activities.

"(j) INSPECTIONS.—Should any surface owner of land subject to this Act have reason to believe that they are or may be adversely affected by mineral activities due to any violation of the terms and conditions of a plan of operations approved under subsection (f), such surface owner may request an inspection of such lands. The Secretary shall determine within 10 days of the receipt of the request whether the request states a reason to believe that a violation exists, except in the event the surface owner alleges and provides reason to believe that an imminent danger exists, the 10-day period shall be waived and the inspection conducted immediately. When an inspection is conducted under this para-

graph, the Secretary shall notify the surface owner and such surface owner shall be allowed to accompany the inspector on the inspection.

“(k) **DAMAGES FOR FAILURE TO COMPLY.**—(1) Whenever the surface owner of any land subject to this Act has suffered any permanent damages to crops or tangible improvements of the surface owner, or any permanent loss of income due to loss or impairment of grazing, or other uses of the land by the surface owner, if such damages or loss result from—

“(A) any mineral activity undertaken without the consent of the surface owner under subsection (c) or an authorization by the Secretary under subsection (d); or

“(B) the failure of the person conducting mineral activities to remedy to the satisfaction of the Secretary any substantial noncompliance with the terms and conditions of a plan under subsection (f);

the surface owner may bring an action in the appropriate United States district court for, and the court may award, double damages plus costs for willful misconduct or gross negligence.

“(2) The surface owner of any land subject to this Act may also bring an action in the appropriate United States district court for double damages plus costs for willful misconduct or gross negligence against any person undertaking any mineral activities on lands subject to this Act in violation of any requirement of subsection (b).

“(3) Any double damages plus costs awarded by the court under this subsection shall be reduced by the amount of any compensation which the surface owner has received (or is eligible to receive) pursuant to the bond or financial guarantee required under subsection (e).

“(l) **PAYMENT OF FINANCIAL GUARANTEE.**—The surface owner of any land subject to this Act may petition the Secretary for payment of all or any portion of a bond or other financial guarantee required under subsection (e) as compensation for any permanent damages to crops and tangible improvements of the surface owner, or any permanent loss of income due to loss or impairment of grazing, or other uses of the land by the surface owner. Pursuant to such a petition, the Secretary may use such bond or other guarantee to provide compensation to the surface owner for such damages and to insure the required reclamation.

“(m) **BOND RELEASE.**—The Secretary shall release the bond or other financial guarantee required under subsection (e) upon the successful completion of all requirements pursuant to a plan of operations approved under subsection (f).

“(n) **CONVEYANCE TO SURFACE OWNER.**—The Secretary shall take such actions as may be necessary to simplify the procedures which must be complied with by surface owners of lands subject to this Act who apply to the Secretary to obtain title to interests in such lands owned by the United States.

“(o) **DEFINITIONS.**—For the purposes of subsections (b) through (n)—

“(1) The term ‘mineral activities’ means any activity for, related to or incidental to mineral exploration, mining, and beneficiation activities for any locatable mineral on a mining claim. When used with respect to this term—

“(A) the term ‘exploration’ means those techniques employed to locate the presence of a locatable mineral

deposit and to establish its nature, position, size, shape, grade and value;

“(B) the term ‘mining’ means the processes employed for the extraction of a locatable mineral from the earth; and

“(C) the term ‘beneficiation’ means the crushing and grinding of locatable mineral ore and such processes are employed to free the mineral from the other constituents, including but not necessarily limited to, physical and chemical separation techniques.

“(2) The term ‘mining claim’ means a claim located under the general mining laws of the United States (which generally comprise 30 U.S.C. chapters 2, 12A, and 16, and sections 161 and 162) subject to the terms and conditions of subsections (b) through (p) of this section.

“(3) The term ‘tangible improvements’ includes agricultural, residential and commercial improvements, including improvements made by residential subdividers.

“(p) **MINERALS COVERED.**—Subsections (b) through (o) of this section apply only to minerals not subject to disposition under—

“(1) the Mineral Leasing Act (30 U.S.C. 181 and following);

“(2) the Geothermal Steam Act of 1970 (30 U.S.C. 100 and following); or

“(3) the Act of July 31, 1947, commonly known as the Materials Act of 1947 (30 U.S.C. 601 and following).”

(b) **TECHNICAL CONFORMING AMENDMENT.**—Section 9 of the Act of December 29, 1916, entitled “An Act to provide for stock-raising homesteads, and for other purposes” (43 U.S.C. 299) is amended by inserting “(a) **GENERAL PROVISIONS.**—” before the words “That all entries made”.

(c) **EFFECTIVE DATE.**—The amendments made by this Act shall take effect 180 days after the date of enactment.

(d) **REGULATIONS.**—The Secretary of the Interior shall issue final regulations to implement the amendments made by this Act not later than the effective date of this Act. Failure to promulgate these regulations by reason of any appeal or judicial review shall not delay the effective date as specified in paragraph (c).

SEC. 2. REPORT TO CONGRESS ON FOREIGN MINERAL INTEREST.

(a) **REPORT.**—The Secretary of the Interior is directed to submit a report to the Congress within 2 years after the date of enactment of this Act on the acquisition of mineral interests made after the date of enactment of this Act by foreign firms on lands subject to the Act of December 29, 1916, entitled “An Act to provide for stock-raising homesteads; and for other purposes” (43 U.S.C. 299).

30 USC 299 (b)

30 USC 299 (c)

30 USC 299 (d)

107 STAT. 66

PUBLIC LAW 103-23—APR. 16, 1993

(b) DEFINITION.—For purposes of this section, the term “foreign firm” means a business entity that conducts business operations in the United States and is 51 percent or more owned and controlled by a foreign person or entity.

Approved April 16, 1993.

OFFICIAL FILE COPY
Return to Central Files

930
ARIZONA STATE OFFICE
BUREAU OF LAND MGMT

UNITED STATES DEPARTMENT OF THE INTERIOR
BUREAU OF LAND MANAGEMENT
WASHINGTON, D.C. 20240

NOV 17 1993

November 4, 1993

In Reply Refer To: 3844 (660)
3844 (660)
EEO
MINERALS C-ORG
RESOURCES
OPERATIONS
ADMIN
CENT FILES C
TRAINING
DIST MOPS
REG AREAS
ACTION MD

Instruction Memorandum No. 94-40
Expires 09/30/94

To: All State Directors

From: Director

Subject: Creation of a New Bureau of Land Management
Responsibility for the Disposal of Reserved Minerals
Under the Stockraising Homestead Act, as Amended by
Public Law 103-23. (107 stat. 60)

PROGRAM AREA: Mining Law Administration

ISSUE: The amendments to the Stockraising Homestead Act (SRHA) made by Public Law 103-23 create several new requirements for locating and recording mining claims on the split estate lands. Public Law 103-23 created a new location process which requires additional involvement for the Bureau of Land Management (BLM). The Act also involves the BLM in the process of approving exploration and mining activities and ensuring compensation to the private surface owner for lands disturbed during those activities. Currently, no rules have been published to implement the amendments to the SRHA, however rules are being developed.

A new set of workloads will be created by Public Law 103-23. Adjudication of the various filings will be required as they have an effect on the land status. Approval of Plans of Operations and setting of bond amounts and determining compensation may be required. Until the final regulations are promulgated, interim guidance contained in instruction memoranda and information bulletins will be used to provide the field offices with direction. A Federal Register notice will be used to advise the public of the requirements of the amendments.

BACKGROUND: On April 16, 1993, "An Act to amend the Stockraising Homestead Act to resolve certain problems regarding subsurface estates, and for other purposes" (Public Law 103-23; 107 Stat. 60) was signed into law. The provisions of the law were effective on October 13, 1993. A copy of Public Law 103-23 is attached (Attachment 1). The law amends the Act of December 29, 1916, "An Act to provide for stockraising homesteads, and for other purposes" (43 U.S.C. 299).

The current regulations for mining on Stockraising Homestead Act lands (private surface/Federal minerals) are found at 43 CFR 3814. These rules only involve the BLM when the mining claimant and the surface owner cannot reach an agreement on compensation for damages to or loss of any surface improvements, grazing land, or crops. The BLM's only involvement is in establishing a bond amount of not less than \$1,000. Recordation of mining claims, annual assessment work (now, annual rental fees, administration fees, etc.), and applications for mineral patent are the same as for open public land (Federal surface/Federal minerals). No involvement with authorization or enforcement of plans of operation is required by the BLM.

The newly amended SRHA requires more involvement by the BLM in both the area of recordation and, if the operator and surface owner cannot reach agreement, the areas of mining plan approval and inspection/enforcement. The new provisions of SRHA are quite detailed in providing explanation of the BLM's involvement in the authorization and enforcement of non-casual use exploration and mining activities, if surface owner consent is not received (See Section 1(c) through (m) of Public Law 103-23, Attachment 1). All activities other than casual use require either surface owner consent or a plan of operations to be filed with and approved by the BLM prior to conducting surface disturbing activities. The Act does not affect State mining and reclamation requirements, as long as they are not inconsistent with the Act.

In essence, Public Law 103-23 requires anyone wishing to explore the subject lands for the purpose of staking a mining claim under the mining laws to file a Notice of Intent to Locate a Mining Claim (NOI) with the Secretary of the Interior. That person must also send a copy of the NOI to the surface owner at least 30-days prior to entry on to the land. The NOI effectively segregates the land for 90-days after the date of filing. No person, including the surface owner may take steps to acquire the locatable mineral interests in any portion of the subject land. The 90-day segregation period may be extended, if a plan of operations is filed with the Secretary during that 90-day period, until the plan is approved or disapproved by the Secretary.

POLICY: We must be responsive to our customers, the public. As there are currently no regulations to direct this process, our customers will have little to guide them other than what we, as BLM personnel can provide them. We must inform the public of the requirements of the amendments to the SRHA at the same time that we are working out the specific procedures that we will follow. Thus, communication with the public is of the utmost importance throughout this process. To assist you, we have prepared the attached questions and answers (Attachment 2) for your use.

The main area of concern at this point is implementing the new adjudicative functions and the new plan review and approval process required of the BLM. Instructions are being prepared which will provide interim guidance on implementing the various aspects of the program. When requested, please provide to the public at no charge copies of the guidance on the provisions of Public Land 103-23. We must keep the interested public informed of the new requirements through public contact. A Federal Register notice detailing the requirements of Public Law 103-23 is being developed. All mining claimants of record will be notified of the new requirements by a postcard mailing.

The final rules are being drafted by WO 140 and WO 660. A task force will be convened to prepare the manuals and handbooks necessary to formalize the permanent policies and procedures that will guide the new program. We request that you designate one member of your staff to serve as a contact point for this program. Your designee may be asked to participate in the field task forces necessary to develop the permanent program guidance. Travel for up to 2 weeks may be necessary to complete the work.

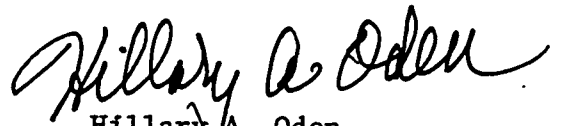
TIMEFRAMES: The amendments to the Stockraising Homestead Act became effective on October 13, 1993. These instructions become effective upon your receipt of this directive.

BUDGET IMPLICATIONS: In the future, the implementation of the provisions of Public Law 103-23 may constitute a significant increase in program costs. For the present, use the 4990/4191 subactivities for cost coding, but identify and track the costs of this program for future budget purposes.

MANUAL/HANDBOOK SECTION: None.

COORDINATION: Usual channels.

CONTACT PERSONS: Rick Deery (WO 660) at 202-452-0350 or Reginald Reid (NVSO 920) 702-785-6567.



Hillary A. Oden
Assistant Director
Energy and Mineral Resources

Attachment

- 1 - Public Law 103-23 (5 pp)
- 2 - Question and Answers on Implementing P.L. 103-23 (5 pp)

PUBLIC LAW 103-23—APR. 16, 1993

**MINING CLAIMS ON STOCK RAISING
HOMESTEAD ACT LANDS**

Public Law 103-23
103d Congress

An Act

APR. 16, 1993
[R 239]

To amend the Stock Raising Homestead Act to resolve certain problems regarding subsurface estates, and for other purposes.

Be it enacted by the Senate and House of Representatives of the United States of America in Congress assembled,

SECTION 1. MINING CLAIMS ON STOCK RAISING HOMESTEAD ACT LANDS.

(a) MINERAL ENTRY UNDER THE STOCK RAISING HOMESTEAD ACT.—Section 9 of the Act of December 29, 1916, entitled “An Act to provide for stock-raising homesteads, and for other purposes” (43 U.S.C. 29), is amended by adding the following at the end thereof:

“(b) EXPLORATION; LOCATION OF MINING CLAIMS; NOTICES.—

“(1) IN GENERAL.—(A) Notwithstanding subsection (a) and any other provision of law to the contrary, after the effective date of this subsection no person other than the surface owner may enter lands subject to this Act to explore for, or to locate, a mining claim on such lands without—

“(i) filing a notice of intention to locate a mining claim pursuant to paragraph (2); and

“(ii) providing notice to the surface owner pursuant to paragraph (3).

“(B) Any person who has complied with the requirements referred to in subparagraph (A) may, during the authorized exploration period, in order to locate a mining claim, enter lands subject to this Act to undertake mineral activities related to exploration that cause no more than a minimal disturbance of surface resources and do not involve the use of mechanized earthmoving equipment, explosives, the construction of roads, drill pads, or the use of toxic or hazardous materials.

“(C) The authorized exploration period referred to in subparagraph (B) shall begin 30 days after notice is provided under paragraph (3) with respect to lands subject to such notice and shall end with the expiration of the 90-day period referred to in paragraph (2)(A) or any extension provided under paragraph (2).

“(2) NOTICE OF INTENTION TO LOCATE A MINING CLAIM.—

Any person seeking to locate a mining claim on lands subject to this Act in order to engage in the mineral activities relating to exploration referred to under paragraph (1)(B) shall file with the Secretary of the Interior a notice of intention to locate a claim on the lands concerned. The notice shall be in such form as the Secretary shall prescribe. The notice shall contain the name and mailing address of the person filing

the notice and a legal description of the lands to which the notice applies. The legal description shall be based on the public land survey or on such other description as is sufficient to permit the Secretary to record the notice on the land status records of the Secretary. Whenever any person has filed a notice under this paragraph with respect to any lands, during the 90-day period following the date of such filing, or any extension thereof pursuant to this paragraph, no other person (including the surface owner) may—

“(A) file such a notice with respect to any portions of such lands;

“(B) explore for minerals or locate a mining claim on any portion of such lands; or

“(C) file an application to acquire any interest in any portion of such lands pursuant to section 209 of the Federal Land Policy and Management Act of 1976 (43 U.S.C. 1719).

If, within such 90-day period, the person who filed a notice under this paragraph files a plan of operations with the Secretary pursuant to subsection (f), such 90-day period shall be extended until the approval or disapproval of the plan by the Secretary pursuant to subsection (f).

“(3) NOTICE TO SURFACE OWNER.—Any person who has filed a notice of intention to locate a mining claim under paragraph (2) for any lands subject to this Act shall provide written notice of such filing, by registered or certified mail with return receipt, to the surface owner (as evidenced by local tax records) of the lands covered by the notice under paragraph (2). The notice shall be provided at least 30 days before entering such lands and shall contain each of the following:

“(A) A brief description of the proposed mineral activities.

“(B) A map and legal description of the lands to be subject to mineral exploration.

“(C) The name, address and phone number of the person managing such activities.

“(D) A statement of the dates on which such activities will take place.

“(4) ACREAGE LIMITATIONS.—The total acreage covered at any time by notices of intention to locate a mining claim under paragraph (2) filed by any person and by affiliates of such person may not exceed 6,400 acres of lands subject to this Act in any one State and 1,280 acres of such lands for a single surface owner. For purposes of this paragraph, the term ‘affiliate’ means, with respect to any person, any other person which controls, is controlled by, or is under common control with, such person.

“(c) CONSENT.—Notwithstanding subsection (a) and any other provision of law, after the effective date of this subsection no person may engage in the conduct of mineral activities (other than those relating to exploration referred to in subsection (b)(1)(B)) on a mining claim located on lands subject to this Act without the written consent of the surface owner thereof unless the Secretary has authorized the conduct of such activities under subsection (d).

“(d) AUTHORIZED MINERAL ACTIVITIES.—The Secretary shall authorize a person to conduct mineral activities (other than those relating to exploration referred to in subsection (b)(1)(B)) on lands subject to this Act without the consent of the surface owner thereof

if such person complies with the requirements of subsections (e) and (f).

"(e) BOND.—(1) Before the Secretary may authorize any person to conduct mineral activities the Secretary shall require such person to post a bond or other financial guarantee in an amount to insure the completion of reclamation pursuant to this Act. Such bond or other financial guarantee shall ensure—

"(A) payment to the surface owner, after the completion of such mineral activities and reclamation, compensation for any permanent damages to crops and tangible improvements of the surface owner that resulted from mineral activities; and

"(B) payment to the surface owner of compensation for any permanent loss of income of the surface owner due to loss or impairment of grazing, or other uses of the land by the surface owner to the extent that reclamation required by the plan of operations would not permit such uses to continue at the level existing prior to the commencement of mineral activities.

"(2) In determining the bond amount to cover permanent loss of income under paragraph (1)(B), the Secretary shall consider, where appropriate, the potential loss of value due to the estimated permanent reduction in utilization of the land.

"(f) PLAN OR OPERATIONS.—(1) Before the Secretary may authorize any person to conduct mineral activities on lands subject to this Act, the Secretary shall require such person to submit a plan of operations. Such plan shall include procedures for—

"(A) the minimization of damages to crops and tangible improvements of the surface owner;

"(B) the minimization of disruption to grazing or other uses of the land by the surface owner; and

"(C) payment of a fee for the use of surface during mineral activities equivalent to the loss of income to the ranch operation as established pursuant to subsection (g).

"(2) The Secretary shall provide a copy of the proposed plan of operations to the surface owner at least 45 days prior to the date the Secretary makes a determination as to whether such plan complies with the requirements of this subsection. During such 45-day period the surface owner may submit comments and recommend modifications to the proposed plan of operations to the Secretary.

"(3)(A) The Secretary shall, within 60 days of receipt of the plan, approve the plan of operations if it complies with the requirements of this Act, including each of the following:

"(i) The proposed plan of operations is complete and accurate.

"(ii) The person submitting the proposed plan of operations has demonstrated that all other applicable Federal and State requirements have been met.

"(B) The Secretary shall notify the person submitting a plan of operations of any modifications to such plan required to bring it into compliance with the requirements of this Act. If the person submitting the plan agrees to modify such plan in a manner acceptable to the Secretary, the Secretary shall approve the plan as modified. In the event no agreement can be reached on the modifications to the plan which, in the opinion of the Secretary, will bring such plan into compliance with the requirements of this Act, then

the Secretary shall disapprove the plan and notify both the surface owner and the person submitting the plan of the decision.

"(C) The 60-day period referred to in subparagraph (A) may be extended by the Secretary where additional time is required to comply with other applicable requirements of law.

"(D) The Secretary shall suspend or revoke a plan of operation whenever the Secretary determines, on the Secretary's own motion or on a motion made by the surface owner, that the person conducting mineral activities is in substantial noncompliance with the terms and conditions of an approved plan of operations and has failed to remedy a violation after notice from the Secretary within the time required by the Secretary.

"(4) Final approval of a plan of operations under this subsection shall be conditioned upon compliance with subsections (e) and (g).

"(g) FEE.—The fee referred to in subsection (f)(1) shall be—

"(1) paid to the surface owner by the person submitting the plan of operations;

"(2) paid in advance of any mineral activities or at such other time or times as may be agreed to by the surface owner and the person conducting such activities; and

"(3) established by the Secretary taking into account the acreage involved and the degree of potential disruption to existing surface uses during mineral activities (including the loss of income to the surface owner and such surface owner's operations due to the loss or impairment of existing surface uses for the duration of the mineral activities), except that such fee shall not exceed the fair market value for the surface of the land.

"(h) RECLAMATION.—Lands affected by mineral activities under a plan of operations approved pursuant to subsection (f)(3) shall be reclaimed, to the maximum extent practicable, to a condition capable of supporting the uses to which such lands were capable of supporting prior to surface disturbance. Reclamation shall proceed as contemporaneously as practicable with the conduct of mineral activities.

"(i) STATE LAW.—(1) Nothing in this Act shall be construed as affecting any reclamation, bonding, inspection, enforcement, air or water quality standard or requirement of any State law or regulation which may be applicable to mineral activities on lands subject to this Act to the extent that such law or regulation is not inconsistent with this title.

"(2) Nothing in this Act shall be construed as affecting in any way the right of any person to enforce or protect, under applicable law, the interest of such person in water resources affected by mineral activities.

"(j) INSPECTIONS.—Should any surface owner of land subject to this Act have reason to believe that they are or may be adversely affected by mineral activities due to any violation of the terms and conditions of a plan of operations approved under subsection (f), such surface owner may request an inspection of such lands. The Secretary shall determine within 10 days of the receipt of the request whether the request states a reason to believe that a violation exists, except in the event the surface owner alleges and provides reason to believe that an imminent danger exists, the 10-day period shall be waived and the inspection conducted immediately. When an inspection is conducted under this para-

graph, the Secretary shall notify the surface owner and such surface owner shall be allowed to accompany the inspector on the inspection.

"(k) **DAMAGES FOR FAILURE TO COMPLY.**—(1) Whenever the surface owner of any land subject to this Act has suffered any permanent damages to crops or tangible improvements of the surface owner, or any permanent loss of income due to loss or impairment of grazing, or other uses of the land by the surface owner, if such damages or loss result from—

"(A) any mineral activity undertaken without the consent of the surface owner under subsection (c) or an authorization by the Secretary under subsection (d); or

"(B) the failure of the person conducting mineral activities to remedy to the satisfaction of the Secretary any substantial noncompliance with the terms and conditions of a plan under subsection (f);

the surface owner may bring an action in the appropriate United States district court for, and the court may award, double damages plus costs for willful misconduct or gross negligence.

"(2) The surface owner of any land subject to this Act may also bring an action in the appropriate United States district court for double damages plus costs for willful misconduct or gross negligence against any person undertaking any mineral activities on lands subject to this Act in violation of any requirement of subsection (b).

"(3) Any double damages plus costs awarded by the court under this subsection shall be reduced by the amount of any compensation which the surface owner has received (or is eligible to receive) pursuant to the bond or financial guarantee required under subsection (e).

"(l) **PAYMENT OF FINANCIAL GUARANTEE.**—The surface owner of any land subject to this Act may petition the Secretary for payment of all or any portion of a bond or other financial guarantee required under subsection (e) as compensation for any permanent damages to crops and tangible improvements of the surface owner, or any permanent loss of income due to loss or impairment of grazing, or other uses of the land by the surface owner. Pursuant to such a petition, the Secretary may use such bond or other guarantee to provide compensation to the surface owner for such damages and to insure the required reclamation.

"(m) **BOND RELEASE.**—The Secretary shall release the bond or other financial guarantee required under subsection (e) upon the successful completion of all requirements pursuant to a plan of operations approved under subsection (f).

"(n) **CONVEYANCE TO SURFACE OWNER.**—The Secretary shall take such actions as may be necessary to simplify the procedures which must be complied with by surface owners of lands subject to this Act who apply to the Secretary to obtain title to interests in such lands owned by the United States.

"(o) **DEFINITIONS.**—For the purposes of subsections (b) through (n)—

"(1) The term 'mineral activities' means any activity for, related to or incidental to mineral exploration, mining, and beneficiation activities for any locatable mineral on a mining claim. When used with respect to this term—

"(A) the term 'exploration' means those techniques employed to locate the presence of a locatable mineral

deposit and to establish its nature, position, size, shape, grade and value;

"(B) the term 'mining' means the processes employed for the extraction of a locatable mineral from the earth; and

"(C) the term 'beneficiation' means the crushing and grinding of locatable mineral ore and such processes are employed to free the mineral from the other constituents, including but not necessarily limited to, physical and chemical separation techniques.

"(2) The term 'mining claim' means a claim located under the general mining laws of the United States (which generally comprise 30 U.S.C. chapters 2, 12A, and 16, and sections 161 and 162) subject to the terms and conditions of subsections (b) through (p) of this section.

"(3) The term 'tangible improvements' includes agricultural, residential and commercial improvements, including improvements made by residential subdividers.

"(p) **MINERALS COVERED.**—Subsections (b) through (o) of this section apply only to minerals not subject to disposition under—

"(1) the Mineral Leasing Act (30 U.S.C. 181 and following);

"(2) the Geothermal Steam Act of 1970 (30 U.S.C. 100 and following); or

"(3) the Act of July 31, 1947, commonly known as the Materials Act of 1947 (30 U.S.C. 601 and following)."

(b) **TECHNICAL CONFORMING AMENDMENT.**—Section 9 of the Act of December 29, 1916, entitled "An Act to provide for stock-raising homesteads, and for other purposes" (43 U.S.C. 299) is amended by inserting "(a) **GENERAL PROVISIONS.**—" before the words "That all entries made".

(c) **EFFECTIVE DATE.**—The amendments made by this Act shall take effect 180 days after the date of enactment.

(d) **REGULATIONS.**—The Secretary of the Interior shall issue final regulations to implement the amendments made by this Act not later than the effective date of this Act. Failure to promulgate these regulations by reason of any appeal or judicial review shall not delay the effective date as specified in paragraph (c).

SEC. 2. REPORT TO CONGRESS ON FOREIGN MINERAL INTEREST.

(a) **REPORT.**—The Secretary of the Interior is directed to submit a report to the Congress within 2 years after the date of enactment of this Act on the acquisition of mineral interests made after the date of enactment of this Act by foreign firms on lands subject to the Act of December 29, 1916, entitled "An Act to provide for stock-raising homesteads, and for other purposes" (43 U.S.C. 299).

(b) DEFINITION.—For purposes of this section, the term “foreign firm” means a business entity that conducts business operations in the United States and is 51 percent or more owned and controlled by a foreign person or entity.

Approved April 16, 1993.

QUESTIONS AND ANSWERS ON IMPLEMENTING P.L. 103-23, AN ACT TO
AMEND THE STOCK RAISING HOMESTEAD ACT OF 1916

1. Will the State Offices be required to serialize the Notices of Intent (NOI) and enter the cases into the automated case recordation system? If so, we will need to establish a new case type. In addition, guidelines as to disposal of the NOI's will need to be established.

ANSWER: Yes, all NOIs will be serialized in the State Office and entered into the Case Recordation System, as soon as the case types are established. Guidelines for the disposal of NOIs will be part of that effort.

2. Will a standard form be printed for NOIs?

ANSWER: Yes, a draft of the standard form is attached, but cannot be used until approved by OMB.

3. If a mining claim recordation is rejected for failure to file the NOI, are the location and rental fees refundable?

ANSWER: Yes, but the administrative fee will be kept.

4. Will posting the NOIs in the public room or entering them into the case recordation system meet the requirement of the Act to "...record the notice to the land status records of the Secretary?"

ANSWER: Yes, it has been decided that entering the data into the Case Recordation System, where it is available for public query, will meet the requirements of the Act.

5. If Corporation A meets all requirements of the Act and subsequently locates and records a mining claim with the BLM, then later wishes to transfer its interest in the claim to Corporation B, will Corporation B be required to obtain written consent of the ~~the~~ surface owner before it can commence mineral activities?

ANSWER: Yes, the written consent is between the surface owner and the person or company proposing to conduct actual surface disturbing activities. The written consent has nothing to do with the location of mining claims.

6. Are claims currently in existence grandfathered, i.e., no plan of operations has been filed with the BLM? Do they just continue under old law and regulations and fall under State reclamation?

ANSWER: No, Section 1(c) of the Act specifically states the following:

(
Notwithstanding subsection (a) and any other provision of law, after the effective date of this subsection no person may engage in the conduct of mineral activities.....on a mining claim located on lands subject to this Act without the written consent of the surface owner thereof unless the Secretary has authorized the conduct of such activities under subsection (d) [emphasis added].

We interpret this statement to include mineral activities on all mining claims filed under the Stock Raising Homestead Act, including those claims existing before this amendment and those located after the effective date of this Act.

7. For new claims, when they file a plan with the BLM, do they file the same plan with the State? We are concerned about duplication of effort.

ANSWER: The answer to this question depends on the State law in effect where mining activities will take place and includes pre-Act mining claims, as well as new locations. The Act states the following in Section 1(i):

(1) Nothing in this Act shall be construed as affecting any reclamation, bonding, inspection, enforcement, air or water quality standard or requirement of any State law or regulation which may be applicable to mineral activities on lands subject to this Act to the extent that such law or regulation is not inconsistent with this title.

Therefore, we suggest that field offices follow similar procedures as is currently being conducted under 43 CFR 3809.3-1.

8. Do we collect a filing fee for the workload associated with collecting and tracking NOIs?

ANSWER: Yes, a non-refundable administrative fee of 10 dollars will be charged for filing a NOI under this Act, the same as is charged for filing a location notice for a mining claim.

9. Should we do land status checks on claims before or after serialization?

ANSWER:

10. Does the person filing the NOI file it with the BLM and the surface owner, or does the BLM send the NOI to the surface owner?

(
ANSWER: The BLM is not responsible for sending the surface owner a copy of the NOI filed under this Act. The person filing a NOI with the BLM is responsible for sending written notice of such filing to the surface owner. Section 1(b)(3) states:

Any person who has filed a notice of intention to locate a

mining claim under paragraph (2) for any lands subject to this Act shall provide written notice of such filing, by registered or certified mail with return receipt, to the surface owner (as evidenced by local tax records) of the lands covered by the notice under paragraph (2)....

11. If the surface owner and the claimant come to an agreement, must a plan of operations be filed with the BLM? If not, there would be no opportunity for the BLM to review the surface use plan to mitigate impacts to resources. Allowing review of the plan would bring the BLM to a more uniform procedure which would correspond to fluid minerals.

ANSWER: No, the BLM would not be involved with the approval of a plan of operations, bonding, inspections, etc. In this case, the operator would only be responsible for meeting the requirements of State and local laws and regulations.

12. Until a change is made in the definition of Federal lands in 43 CFR 3809.0-5(c), how can we use the existing 3809 regulations to review plans of operations as proposed in the draft IM?

ANSWER: Although the 3809 regulations could not be specifically cited for any violations, it is the policy of this agency that where procedures or requirements are not specifically specified in the Act, procedures and requirements similar to the 3809 regulations should be followed.

13. Does the amendment apply to all split-estate lands or just to SRHA lands?

ANSWER: This Act applies only to split-estate lands patented under 43 U.S.C. 299, the Stock Raising Homestead Act of 1916, where the mineral estate remains in Federal ownership.

14. Can a person file successive NOIs to locate mining claims for the same land? By doing this, a surface owner could effectively withdraw their land from mineral entry.

ANSWER: Yes, there is no provision in the Act that states otherwise.

15. Does surface owner consent have to be filed with the BLM?

ANSWER: No, there is no provision in the Act for this filing requirement.

16. How is the NOI transmitted to the surface owner? Does the BLM transmit to ensure that consent is received or do we assume that the potential claimant will and that everything is legal barring any complaints from the surface owner?

ANSWER: See answer to question 10.

17. For multiple surface owners, is 100 percent consent necessary, or just a majority?

ANSWER: The BLM only gets involved with a plan of operations when the claimant/operator cannot get consent of the surface owner. If the surface owners, in this case, cannot agree on the consent for an operation, the claimant/operator may either pursue a legal remedy in a civil court or submit a plan of operations to the BLM for approval without the consent of any surface owner. If the surface owners are seeking a legal remedy among themselves and/or the claimant operator, it would involve a civil court action. Therefore, the BLM not concerned with how many of the surface owners give their consent to the claimant/operator.

18. Does Section 1(b)(2)(C) and (f)(3)(B) give the BLM the authority to disapprove a plan? Does this pertain to the NOI period?

ANSWER: Section 1(d) establishes the authority of the Secretary (BLM) to disapprove a plan of operations as follows:

The Secretary shall authorize a person to conduct mineral activities...on lands subject to this Act without the consent of the surface owner thereof if such person complies with the requirements of subsections (e) and (f).

Therefore, a plan of operations may be disapproved for failure to comply with subsections (e) and (f). In addition, subsection (f)(3)(B) further states:

...In the event no agreement can be reached on the modification to the plan which, in the opinion of the Secretary will bring such plan into compliance with the requirements of this Act, the Secretary shall disapprove the plan ...

Also, in subsection (f)(4), the Act states:

Final approval of a plan of operations under this subsection shall be conditioned upon compliance with subsections (e) and (g).

Therefore, before a plan of operations shall be approved, it has to meet all the requirements subsection (f), there must be proof of posting of a reclamation bond meeting the requirements of subsection (e), and there must be proof of payment of the fee to the surface owner as described in subsection (g). Also, If a person fails to comply with the terms and conditions of an approved plan of operations and has failed to remedy a violation after notice from the Secretary (BLM) within the time required by the Secretary (BLM), the BLM shall suspend or revoke the plan of operations (See subsection (3)(D)).

19. Does Section 1(e) mean that the BLM can bond for total cost

of reclamation with no upper limit, as is policy for claims on public lands?

ANSWER: Yes, as much as is practicable, plus for the compensation for permanent damages and permanent loss of income, as described.

20. Does Section 1(f) mean that the BLM will now be receiving a plan of operations for all claims on SRHA lands or just those where surface owner consent is not given?

ANSWER: Plans of operation must only be submitted to the BLM when surface owner consent is not given and the claimant/operator wishes to conduct surface disturbing activities without that consent.

OFFICIAL FILE COPY
Return to Central Files

970

UNITED STATES DEPARTMENT OF THE INTERIOR
BUREAU OF LAND MANAGEMENT
WASHINGTON, D.C. 20240

ARIZONA STATE OFFICE
BUREAU OF LAND MGMT

NOV 17 1993

November 4, 1993

IN REPLY REFER TO:

3814 (1660)

SD/ASO	
LAW ENF	
PUB AFF	
ED	
MINERALS	VC-ORG
RESOURCES	
CONSERVATION	
ADMIN	
CEN FILES	C
TRAINING	
DIST MGMT	
REC AREAS	
AC	MIN

Instruction Memorandum No. 94 -41
Expires 09/30/94

To: All State Directors

From: Director

Subject: Interim Guidance for Plan Approvals for Locatable
Minerals Operations on Stockraising Homesteads as
Required by Public Law 103-23

PROGRAM AREA: Mining Law Administration.

ISSUE: Public Law 103-23 (PL 103-23, 107 Stat. 60), an act to amend the Stockraising Homestead Act of 1916 (SRHA, 43 U.S.C. 299), was to become effective 180 days after its enactment on April 16, 1993. This memorandum provides interim guidance for implementing the Act.

BACKGROUND: The amendment to the SRHA created by Public Law 103-23 requires more involvement by the BLM in both the area of recordation and, if the operator and surface owner cannot reach agreement, the areas of mining plan approval and inspection and enforcement. The new Act is quite detailed in its explanation of the BLM's involvement in the authorization and enforcement of non-casual use exploration and mining activities, if surface owner consent is not received (See Section 1(c) through (m) of the Act, attached). Proposed rules further defining the requirements of PL 103-23 will be published in the near future.

POLICY: Pending publication of final rules to implement the provisions of Public Law 103-23, the existing rules and administrative guidance under 43 CFR 3809 will serve to guide field offices where the Act is not clear. It should be noted that Notice level activities under 43 CFR 3809 require a plan of operations under the Act. All activities other than casual use require either surface owner consent or a plan of operations to be filed with and approved by the BLM prior to conducting surface disturbing activities. Public Law 103-23 does not affect State mining and reclamation requirements, as long as they are not inconsistent with the Act.

Following receipt of a plan of operations, the Secretary has 60 days to review and, if it satisfies the requirements of the Act and 43 CFR 3809 regulations, approve the plan. The Secretary may require modification of the plan to bring it into compliance with the Act and 43 CFR 3809 regulations. The Secretary will disapprove the plan if the person submitting the plan, in the opinion of the Secretary, cannot modify the plan to bring it into compliance with the Act and 43 CFR 3809 regulations or if the person will not bring it into compliance.

The 60-day review period applies to submittal of the original plan of operations and, in addition, will apply separately for each resubmittal or modification. The Secretary has the authority to extend the 60 day review period where additional time is required to comply with other applicable requirements of law.

Approval of a plan of operations constitutes a Federal action and, as such, requires compliance with the requirements of the National Environmental Policy Act (NEPA). As previously noted, the Secretary may extend the 60 day review period as needed to comply with the requirements of NEPA and other applicable laws. For purposes of this guidance, extensions of the review period shall be used for any extra time necessary to complete an EA or EIS, comply with the consultation process required under Section 7 of the Endangered Species Act, or comply with Section 106 of the National Historic Preservation Act.

Prior to plan approval by the Secretary, a bond or other financial guarantee must be posted in an amount to insure the completion of reclamation and to ensure payment of compensation for losses to the surface owner. Compensable losses subject to the bond are twofold. First, compensation to the surface owner may be due for any permanent damages to crops or tangible improvements of the surface owner. Second, compensation may be due for any permanent loss of income to the surface owner due to loss or impairment of grazing or other uses of the land, including the resources contained therein such as surface and ground water. Compensation, if due, for this second category will be limited to the extent that reclamation would not permit such activities to continue at the level existing prior to the commencement of mineral activities. Final approval of a plan of operations is also subject to payment of a fee to cover use of the surface during operations equivalent to the loss of income by the surface owner.

TIMEFRAMES: This guidance is effective immediately upon receipt.

BUDGET IMPLICATIONS: None at the moment, however, you should keep an informal tabulation of all costs associated with this requirement. The number of plans separately from those reviewed and approved under 43 CFR 3802/3809 should be tracked.

MANUAL/HANDBOOK SECTIONS: Until new manual section and handbooks are prepared, use the existing BLM Manual Section 3809, BLM Manual Section 3042, and Manual Handbook H-3042-1 for guidance, modifying the standards in those as dictated by the circumstances on the ground.

COORDINATION: Ordinary channels

CONTACT PERSONS: Reg Reid (NVS0 920) at 702-785-6567, Jinx Fox or Rick Deery (WO 660) at 202-452-0350.



Hillary A. Oden
Assistant Director
Energy and Mineral Resources

1 Attachment

- 1 - Public Law 103-23 - April 16, 1993 (5 pp.)
(Mining Claims on Stockraising Homestead Act Lands)

NOTICE OF INTENT TO LOCATE A MINING CLAIM(S) AND SITE(S) ON
SPLIT-ESTATE PRIVATE LANDS, THE SURFACE OF WHICH WAS PATENTED
UNDER THE STOCK RAISING HOMESTEAD ACT OF 1916 (43 U.S.C. 299) AND
THE MINERAL ESTATE REMAINS IN FEDERAL OWNERSHIP

TO ALL WHOM IT MAY CONCERN:

This notice is filed under Public Law 103-23 (107 Stat. 60; April 16, 1993), "An Act to amend the Stockraising Homestead Act to resolve certain problems regarding subsurface estates, and for other purposes." The undersigned places all interested parties on notice that, within 90 days of filing this notice with the BLM and after 30 days from the date of receipt of a copy of this notice by the surface owner of record, the undersigned intends to enter the lands described below to explore for a discovery of a valuable mineral deposit(s) and to locate a mining claim(s), mill site(s), or tunnel site(s), as provided under the mining laws of the United States (30 U.S.C. 22, et seq.). The area covered by this notice and all other notices filed by the undersigned and any affiliate(s) of the undersigned, and which continue to be in effect on the date of this filing, does not exceed 6,400 acres of such land in any one State and 1,280 acres of such land for a single surface owner. This notice covers the following lands:

<u>1/4</u>	<u>Section</u>	<u>Township</u>	<u>Range</u>	<u>Meridian</u>
_____	_____	_____	_____	_____
_____	_____	_____	_____	_____
_____	_____	_____	_____	_____

for a total average of _____ in _____ County,
State of _____.

Name and mailing address of affected surface owner:

Name and mailing address of person filing this notice:

Brief description of the proposed casual use exploration activities (i.e., activities that cause no more than a minimal disturbance to the surface resources and do not involve the use of mechanized earthmoving equipment, explosives, the construction of access roads, drill pads, or the use of toxic or hazardous materials): _____

Date(s) on which such activities will take place: _____

Attached is a map showing the existing access routes proposed to be used for casual use exploration purposes, primary areas of interest, and types of activities to be conducted.

The above described activities will be managed by:

Name: _____

Mailing Address: _____

Telephone Number: _____

Dated this _____ day of _____, 19____.

SIGNATURE OF:

person

affiliate

* * * * *
* RECORDER'S STAMP *
*

OFFICIAL FILE COPY
Return to Central Files

UNITED STATES DEPARTMENT OF THE INTERIOR
BUREAU OF LAND MANAGEMENT
WASHINGTON, D.C. 20240

ARIZONA STATE OFFICE
BUREAU OF LAND MGMT

10/10/93

November 4, 1993

In Reply Refer To: ^{DATE}

SO/AS 3814 (660)
LAW ENF
PUB AFF
EEO
MINERALS *org*
RESOURCES
CPLATIONS
ADMIN
CENT FILES *✓*
TRANS
DIST MOPS
REG AREAS
ACTION

EMS TRANSMISSION 11/4/93
Instruction Memorandum No. 94-42
Expires 09/30/94

To: All State Directors

From: Director

Subject: Adjudication Actions Relating to Disposal of Reserved
Minerals Under the Stock Raising Homestead Act as
amended by Public Law 103-23

PROGRAM AREA: Mining Law Administration

ISSUE: The amendments to the Stock Raising Homestead Act (SRHA), Public Law 103-23, contain several new requirements for locating mining claims. No rules have yet been published to implement the new provisions of the Act. Adjudication of the various filings will be required, as such actions will have an effect on the land status. Interim guidance is needed until the final regulations are promulgated.

BACKGROUND: On April 16, 1993, "An Act to amend the Stock Raising Homestead Act to resolve certain problems regarding subsurface estates, and for other purposes" (Public Law 103-23; 107 Stat. 60) was signed into law. The provisions of the law were effective on October 13, 1993.

Public Law 103-23 amends the Act of December 29, 1916, "An Act to provide for stock-raising homesteads, and for other purposes" (43 U.S.C. 299). The amendment provides for written notification and additional financial compensation to a private surface owner by anyone wishing to conduct mineral exploration or mining activities on lands patented under the 1916 Act and where the mineral estate remains in Federal ownership.

Public Law 103-23 requires anyone wishing to explore lands subject to the SRHA for the purpose of staking a mining claim to file a Notice of Intent to Locate a Mining Claim (NOI, to distinguish it from a Notice under 43 CFR 3809) with the Secretary of the Interior. That person must also send a copy of the NOI to the surface owner (by registered or certified mail, return receipt requested) at least 30 days prior to entry on to the land.

The NOI effectively segregates the land for 90 days after the date of filing. No person, including the surface owner, may: 1) file a NOI on any portion of the subject land, 2) explore for minerals or locate a mining claim on any portion of the subject land, and 3) file an application to acquire any mineral interest in any portion of the subject land pursuant to section 209 of the Federal Land Policy and Management Act of 1976 (43 U.S.C. 1719). The 90-day segregation period may be extended, if a plan of operations is filed with the Secretary during that 90-day period, until the plan is approved or disapproved by the Secretary.

The total acreage covered at any time by NOIs by any person or by affiliates of such person may not exceed 6,400 acres of such land in any one State and 1,280 acres of such land for a single surface owner. The location and recording of mining claims, and annual maintenance, are performed as for open public lands, pursuant to 43 CFR 3830 and 3833.

POLICY: The main area of concern at this point is the new adjudicative functions required of the BLM in the Act. There will be no effect on mining claims existing prior to the date of effect of the Act (except that surface disturbing activities proposed on or after October 13, 1993, must follow the requirements of Section 1(c) through (m) of the Act).

After the effective date of the Act, those intending to file a new claim on or after October 13, 1993, must submit a NOI to the BLM. A copy of the NOI must be sent by such claimant (by registered or certified mail, return receipt requested) to the surface owner at least 30 days prior to entering the land. The NOI excludes any other person, including the surface owner, for a 90-day period from:

- 1) filing a NOI on any portion of the subject lands,
- 2) exploring for minerals or locating mining claims on any portion of the subject lands, and
- 3) filing an application to acquire any interest in any portion of the subject lands pursuant to section 209 of the Federal Land Policy and Management Act (FLPMA).

Therefore, a person is given a maximum of 60 days to casually explore for a discovery of a valuable mineral deposit under the General Mining Law of 1872, as amended, and to stake a mining claim(s) to protect such mineral interests from others. The 90-day exclusion period shall only be extended if the person filing the NOI also files a plan of operations with the BLM during that 90-day period. The exclusion period shall then be extended until such time as the plan of operations is approved or disapproved by the BLM.

The total acreage covered at any one time under NOIs by a person or affiliates of such person (any other person who controls, is controlled by, or is under common control with, such person) may not exceed 6,400 acres in any one State and 1,280 acres for any one surface owner.

For the purpose of describing the person filing a NOI, the term "claimant" will be used in the following guidance:

1. At the present time, no official form or special format is required in submitting data to the BLM relating to a NOI. Public Law 103-23 requires that the Notice contain the name and mailing address of the person filing the Notice and a legal description of the lands to which the Notice applies. A draft form (Attachment 1) has been developed as a reference or guide to field offices for the type of information that the "claimant" needs to provide. Until a form has been approved by OMB, it may only be given out as a guide to prospective claimants.
2. If multiple surface land owners are involved with a particular parcel of split-estate land, the "claimant" will meet the notification requirement of the Act if the "claimant" notifies at least one surface owner 30 days before entry.
3. If multiple surface owners are involved with a particular parcel of split-estate land, the BLM will meet its notification responsibility under the Act if it sends a copy of a mining plan to at least one surface owner within the 45 day notification period.
4. Separate NOIs are required to be filed with the BLM by the "claimant" for parcels with different surface owners or different groups of surface ownership.
5. "Claimants" shall supply the BLM with a copy of the return receipt received after sending notice to the surface owner that a NOI has been filed with the BLM.
6. The authorized exploration period under a NOI begins 30 days from the date on the return receipt card and extends to 90 days after filing a NOI with the BLM (or the date a plan of operations is approved or disapproved by the BLM if a plan is filed during the 90-day segregation period, whichever comes last).
7. After the NOI segregation period ends and if no mining claim or plan of operations are filed during that period, the "claimant" shall file a new NOI (and notify the surface owner) before entry may be allowed.
8. A NOI may be withdrawn by the "claimant" during the segregation period; withdrawal of a NOI lifts the segregation.

9. If the original surface owner(s) sells all or part of the surface during the NOI segregation period, the "claimant" is not required to notify the new surface owner(s) prior to entry during the authorized exploration period.

10. Upon termination of the segregation period under a NOI, the land area included in the NOI is automatically available for filing of another NOI by any "claimant" unless mining claims have been properly located and filed on the subject lands, in which case the NOI would have no effect.

11. For plans of operations, the claimant shall submit proof to the BLM that the surface owner has received the surface use fee required under Section 1(g) of the Act before a plan of operations may be approved.

TIMEFRAMES: Immediate

BUDGET IMPLICATIONS: In the future, the implementation of the provisions of Public Law 103-23 may constitute a significant increase in program costs. For the present, please use the 4990/4191 subactivities for cost coding, but identify and track the costs of this program for future budget purposes.

MANUAL/HANDBOOK SECTION: These provisions will be incorporated into the appropriate manual/handbook sections after regulations are promulgated.

COORDINATION: Usual channels

CONTACT PERSONS: Reg Reid, (NVSO 920) at (702) 785-6567 or Richard Deery, (WO 660) at (202) 452-0350.

Signed
Hillary A. Oden
Assistant Director, Energy and Mineral
Resources

Authenticated
Dawn Slaughter
Directives, W0873

1 Attachment
1 - Draft of Notice of Intent Form (2pp)

This format is provided for information purposes only. Its use is not mandated by the BLM or any other Federal agency. The information on this format is the type necessary to serve as a:

NOTICE OF INTENT TO LOCATE A MINING CLAIM(S) AND SITE(S) ON
SPLIT-ESTATE PRIVATE LANDS, THE SURFACE OF WHICH WAS PATENTED
UNDER THE STOCK RAISING HOMESTEAD ACT OF 1916 (43 U.S.C. 299) AND
THE MINERAL ESTATE REMAINS IN FEDERAL OWNERSHIP

TO ALL WHOM IT MAY CONCERN:

This notice is filed under Public Law 103-23 (107 Stat. 60; April 16, 1993), "An Act to amend the Stockraising Homestead Act to resolve certain problems regarding subsurface estates, and for other purposes." The undersigned places all interested parties on notice that, within 90 days of filing this notice with the BLM and after 30 days from the date of receipt of a copy of this notice by the surface owner of record, the undersigned intends to enter the lands described below to explore for a discovery of a valuable mineral deposit(s) and to locate a mining claim(s), mill site(s), or tunnel site(s), as provided under the mining laws of the United States (30 U.S.C. 22, et seq.). The area covered by this notice and all other notices filed by the undersigned and any affiliate(s) of the undersigned, and which continue to be in effect on the date of this filing, does not exceed 6,400 acres of such land in any one State and 1,280 acres of such land for a single surface owner. This notice covers the following lands:

<u>1/4</u>	<u>Section</u>	<u>Township</u>	<u>Range</u>	<u>Meridian</u>
_____	_____	_____	_____	_____
_____	_____	_____	_____	_____
_____	_____	_____	_____	_____

for a total average of _____ in _____ County,
State of _____.

Name and mailing address of affected surface owner:

Name and mailing address of person filing this notice:

Brief description of the proposed casual use exploration activities (i.e., activities that cause no more than a minimal disturbance to the surface resources and do not involve the use of mechanized earthmoving equipment, explosives, the construction of access roads, drill pads, or the use of toxic or hazardous materials): _____

Date(s) on which such activities will take place: _____

Attached is a map showing the existing access routes proposed to be used for casual use exploration purposes, primary areas of interest, and types of activities to be conducted.

The above described activities will be managed by:

Name: _____

Mailing Address: _____

Telephone Number: _____

Dated this _____ day of _____, 19____.

SIGNATURE OF:

_____ person

_____ affiliate

* * * * *
* RECORDER'S STAMP
*

NOTICE!!

These documents have been scanned!

Do not place un-scanned documents beneath this notice!

Do not remove this notice from this file!

GPO Jacket No. 560-102
Print Order 61540
Rise Business Services, LLC
Job=AZ15 7/29/2019



Box Number= AZ15182



Claim Begin-End: AMC328616-AMC328619

3 Transfers



AZ15182-6

AMC328267-AMC329013

**NO
DOCUMENTS
FOUND**

NO DOCUMENTS FOUND
NO DOCUMENTS FOUND

NOTICE!!

These documents have been scanned!

Do not place un-scanned documents beneath this notice!

Do not remove this notice from this file!

GPO Jacket No. 560-102
Print Order 61540
Rise Business Services, LLC
Job=AZ15 7/29/2019



Box Number= AZ15182



Claim Begin-End: AMC328616-AMC328619

4 Annual Filings



AZ15182-6

AMC328267-AMC329013



DeCONCINI McDONALD YETWIN & LACY

**A PROFESSIONAL CORPORATION
ATTORNEYS AT LAW**

2525 EAST BROADWAY BOULEVARD • SUITE 200 • TUCSON, ARIZONA 85716-5300
(520) 322-5000 • (520) 322-5585 (FAX)

355 760
328616
396624
DMYL.COM

DENISE M. BANTON
LISA J. BOWEY
ALICE W. CALLISON
BARRY M. COREY
JODY A. CORRALES
PETER B. GOLDMAN
NATHAN B. HANNAH
STEVEN J. ITKIN
JAMES A. JUTRY
JOHN C. LACY
ZELMA LETARTE
KATHRYN B. NELSON

RYAN D. O'NEAL
JOHN C. RICHARDSON
LISA ANNE SMITH
SPENCER A. SMITH
SESALY O. STAMPS
TYLER H. STANTON
JAMES M. SUSA
PAUL M. TILLEY
MEGAN J. TROC
CARY F. URMAN
MICHAEL R. URMAN

OF COUNSEL:

RICHARD M. YETWIN
BARRON & ASSOCIATES, P.C. - JOHN H. BARRON, III

FIRM FOUNDERS:
EVO A. DeCONCINI (1901-1986)
JOHN R. McDONALD (1933-2012)
DENNIS W. DeCONCINI

PHOENIX OFFICE:
7310 NORTH 16TH STREET, SUITE 205
PHOENIX, ARIZONA 85020
(602) 282-0500
FAX: (602) 282-0520

August 6, 2018

PLEASE REPLY TO TUCSON
KSMITH@DMYL.COM

Via Federal Express

Arizona State Office
Bureau of Land Management
Attention: Public Room
One North Central Avenue, Suite 800
Phoenix, AZ 85004-4427

RE: Payment of Claim Maintenance Fee

Ladies and Gentlemen:


Delivered herewith is a check in the amount of \$3,410.00, as payment of the claim maintenance fees pursuant to 30 U.S.C. § 28f(a), as adjusted by 30 U.S.C. § 28j(c) and implemented by notice in 74 *Federal Register* 30959-62 (June 29, 2009) and as amended by the Consolidated Appropriations Act 2012, Pub. L. No. 112-74, 125 Stat. 786 (2011) and a notice in 79 *Federal Register* 36662-65 (June 30, 2014). The owner is paying a maintenance fee of \$155 for the assessment year beginning September 1, 2018. Also enclosed is a copy of the Certification of Payment of Maintenance Fee in Lieu of Affidavit of Annual Assessment Work to be recorded with the Cochise County Recorder's Office.

Please return a date-stamped copy of this letter and the affidavit along with the receipt for payment to this office.

Thank you for your assistance and please feel free to contact me or John C. Lacy with any questions or concerns.

Sincerely,

Kathryn A. Smith, CP
Certified Paralegal



Encl.

I:\FILES\DOCS\ALPH02\290118\LTR\12Y5408.DOCX

4235937

After recording, please return to:

John C. Lacy
DeConcini McDonald Yetwin & Lacy, P.C.
2525 E. Broadway Blvd., #200
Tucson, AZ 85716

STATE OF ARIZONA)
) ss:
County of Pima)

RECEIVED
BLM AZ STAFF OFFICE
2018 AUG 14 P 12:05
PHOENIX, ARIZONA

CERTIFICATION OF PAYMENT OF MAINTENANCE FEE
IN LIEU OF AFFIDAVIT OF ANNUAL ASSESSMENT WORK

John C. Lacy, being first duly sworn, deposes and says that:

1. He is an agent for the legal or beneficial owner of the unpatented lode mining claims listed in Parts I, II and III of appendix "Exhibit A" situated in Cochise County, Arizona (the "Claims"), the location notices of which are of record in said county, and in the records of the Arizona State Office of the Bureau of Land Management under the file numbers indicated in the attached Exhibit A.

2. Pursuant to the 30 U.S.C. § 28f(a), as adjusted by 30 U.S.C. § 28j(c) and implemented by notice in 74 *Federal Register* 30959-62 (June 29, 2009) and as amended by the Consolidated Appropriations Act 2012, Pub. L. No. 112-74, 125 Stat. 786 (2011), and a notice in 79 *Federal Register* 36662-65 (June 30, 2014), the owner has paid a maintenance fee of \$155 per claim for the assessment year beginning September 1, 2018. This Certificate is in lieu of an affidavit of performance of annual assessment work or notice of intent to hold.

3. The name legal or beneficial owner of the claims is as follows:

- Part I: Alpha Calcit Arizona Ltd;
- Part II: Claims held under an agreement with the Dale Tapia et al, the owner thereof by Alpha Calcit Arizona Ltd;
- Part III: Alpha Carefree Ltd.

The address for the respective owners of the claims is in care of DeConcini McDonald Yetwin & Lacy, P.C., 2525 E. Broadway Blvd., Suite 200, Tucson, AZ 85716.

THIS IS NOT A CHANGE OF ADDRESS.

4. The Claims are held and claimed by the owner for the valuable mineral contained therein.

DATED this ____ day of August, 2018.

By: _____
John C. Lacy

Sworn to and subscribed before me this ____ day of August, 2018, by John C. Lacy, Agent.

Notary Public

RECEIVED
BLM AZ STATE OFFICE
2018 AUG 14 P 12:05
PHOENIX, ARIZONA

EXHIBIT A

Part I:

The following unpatented placer mining claims are located in Section 33,
Township 16 South, Range 23 East, G&SR Meridian, Cochise County, Arizona:

Claimant Name	Claim Name	Location Date	BLM AMC Number
Alpha Calcit Arizona LTD	ACA 5	8/16/2001	355760
Alpha Calcit Arizona LTD	ACA 6	8/16/2001	355761
Alpha Calcit Arizona LTD	ACA 7	8/16/2001	355762
Alpha Calcit Arizona LTD	ACA 8	8/16/2001	355763
Alpha Calcit Arizona LTD	ACA 9	8/16/2001	355764
Alpha Calcit Arizona LTD	ACA 10	8/16/2001	355765
Alpha Calcit Arizona LTD	ACA 11	8/16/2001	355766
Alpha Calcit Arizona LTD	ACA 12	8/16/2001	355767
Alpha Calcit Arizona LTD	ACA 13	8/16/2001	355768
Alpha Calcit Arizona LTD	ACA 14	8/16/2001	355769
Alpha Calcit Arizona LTD	ACA 15	8/16/2001	355770
Alpha Calcit Arizona LTD	ACA 16	8/16/2001	355771
Alpha Calcit Arizona LTD	ACA 17	8/16/2001	355772

PHOENIX, ARIZONA

2018 AUG 14 P 12:06

RECEIVED
BLM AZ STATE OFFICE

Part II:

The following unpatented placer mining claims are located in Section 33, Township 16 South, Range 23 East, G&SR Meridian, Cochise County, Arizona:

Claimant Name	Claim Name	Location Date	BLM AMC Number
Dale Tapia et al	Godfather 1	11/30/1993	328616
Dale Tapia et al	Godfather 2	11/30/1993	328617
Dale Tapia et al	Godfather 3	11/30/1993	328618

49 acres
60 acres
60 acres

Part III:

The following unpatented lode mining claim is located in Section 9, Township 17 South, Range 23 East, G&SR Meridian, Cochise County, Arizona:

Claimant Name	Claim Name	Location Date	BLM AMC Number
Alpha Carefree LTD	ALPS #1	4/10/2009	396624



I:\FILES\DOCS\ALPH02\290118\AFFADAVIN\2V7631.DOC

RECEIVED
BLM AZ STATE OFFICE
2018 AUG 14 P 12:06
PHOENIX, ARIZONA

FedEx®

Express

Page 1 of 1

ORIGIN ID TUSA (520) 322-5000
DECONCINI MCDONALD ETAL
KATHY SMITH
2525 E BROADWAY BLVD
SUITE 200
TUCSON, AZ 85718
UNITED STATES US

SHIP DATE 13AUG18
ACTWGT 0.50 LB
CAD: 3676665/INET4040

BILL SENDER

TO ARIZONA STATE OFFICE
BUREAU OF LAND MANAGEMENT
ONE NORTH CENTRAL AVENUE #800

PHOENIX AZ 85004

(602) 417-9398

REF: 147000034MCDONALD



TUE - 14 AUG 10:30A
PRIORITY OVERNIGHT

TRK# 7729 6454 3114
0201

XH ZSYA

85004
AZ-US PHX



Extremely Urgent

RECEIVED
BLM STATE OFFICE
2018 AUG 14 P 12:05
PHOENIX, ARIZONA

RT 277
ST 1
1 10:30
D 3114
08.14

Do not ship liquids, blood, or clinical specimens in this packaging.

◀ Insert shipping document here.

United States Department of the Interior
Bureau of Land Management
 DIV OF LANDS, MINRLS & ENERGY
 ONE N CENTRAL AVE
 PHOENIX, AZ 85004 -4427
 Phone: 602-417-9200

Receipt

No: 4235937

Transaction #: 4351304	
Date of Transaction: 08/15/2018	
CUSTOMER:	
DECONCINI MCDONALD YETWIN & LACY P C 2525 E BROADWAY BLVD STE 200 TUCSON, AZ 85716-5350 US	

*3 are association
placers*

LINE #	QTY	DESCRIPTION	REMARKS	UNIT PRICE	TOTAL
1	1.00	LOCATABLE MINERALS / MINING CLAIMS- NOT NEW-UNADJUD, ONE AUTH NO. ONLY / MINING CLAIM MONEY RECEIVED CASES: AMC355760/\$3410.00	MAINT 2019/22 <i>17</i>	- n/a -	3410.00
TOTAL:					\$3,410.00

PAYMENT INFORMATION			
1	AMOUNT:	3410.00	POSTMARKED: N/A
	TYPE:	CHECK	RECEIVED: 08/14/2018
	CHECK NO:	067670	
	NAME:	DECONCINI MCDONALD YETWIN & LACY P C 2525 E BROADWAY BLVD STE 200 TUCSON AZ 85716-5350 US	

REMARKS	

This receipt was generated by the automated BLM Collections and Billing System and is a paper representation of a portion of the official electronic record contained therein.

DEPARTMENT OF THE INTERIOR
BUREAU OF LAND MANAGEMENT
Mining Claims

CUSTOMER INFORMATION

Admin State: AZ
Geo State: AZ
ALPHA CAREFREE LTD Int Rel:
4750 N 65TH ST
SCOTTSDALE AZ 85251-1043

CLAIMANT

Customer ID:

2302115

Serial Number	Lead Serial Number	Claim Name	County	D	Case Type	Last A Yr	Location Date	Meridian Township Range Section	Subdiv
AMC396624	AMC396624	ALPS #1	COCHISE	A	PLACER	2018	04/10/2009	14 0160S 0230E 009	SW

DEPARTMENT OF THE INTERIOR
BUREAU OF LAND MANAGEMENT
Mining Claims

CUSTOMER INFORMATION

Admin State: AZ
Geo State: AZ
ALPHA CALCIT ARIZONA LTD Rel:
10645 N TATUM BLVD # C2601
PHOENIX AZ 85028-3068

CLAIMANT

Customer ID:

2122007

Serial Number	Lead Serial Number	Claim Name	County	D	Case Type	Last A Yr	Location Date	Meridian Township Range Section	Subdiv
AMC355772	AMC355760	ACA 17	COCHISE	A	PLACER	2018	08/16/2001	14 0160S 0230E 033	SE
AMC355771	AMC355760	ACA 16	COCHISE	A	PLACER	2018	08/16/2001	14 0160S 0230E 033	NE
AMC355770	AMC355760	ACA 15	COCHISE	A	PLACER	2018	08/16/2001	14 0170S 0230E 004	NE
AMC355769	AMC355760	ACA 14	COCHISE	A	PLACER	2018	08/16/2001	14 0170S 0230E 004	NE
AMC355768	AMC355760	ACA 13	COCHISE	A	PLACER	2018	08/16/2001	14 0170S 0230E 004	NE
AMC355767	AMC355760	ACA 12	COCHISE	A	PLACER	2018	08/16/2001	14 0160S 0230E 033	SE
AMC355766	AMC355760	ACA 11	COCHISE	A	PLACER	2018	08/16/2001	14 0160S 0230E 033	SE
AMC355765	AMC355760	ACA 10	COCHISE	A	PLACER	2018	08/16/2001	14 0160S 0230E 033	SW
AMC355764	AMC355760	ACA 9	COCHISE	A	PLACER	2018	08/16/2001	14 0160S 0230E 033	SE
AMC355763	AMC355760	ACA 8	COCHISE	A	PLACER	2018	08/16/2001	14 0160S 0230E 033	NE
AMC355762	AMC355760	ACA 7	COCHISE	A	PLACER	2018	08/16/2001	14 0160S 0230E 033	NE
AMC355761	AMC355760	ACA 6	COCHISE	A	PLACER	2018	08/16/2001	14 0160S 0230E 033	NW
AMC355760	AMC355760	ACA 5	COCHISE	A	PLACER	2018	08/16/2001	14 0160S 0230E 033	NW

DEPARTMENT OF THE INTERIOR
BUREAU OF LAND MANAGEMENT
Mining Claims

CUSTOMER INFORMATION

Admin State:
Geo State:

AZ
AZ
TAPIA DALE
PO BOX 201
DRAGON AZ 85609-0201

Int Rel:

CLAIMANT

Customer ID:

71408

Serial Number	Lead Serial Number	Claim Name	County	D	Case Type	Last A Yr	Location Date	Meridian Township Range Section	Subdiv
AMC328618	AMC328616	GODFATHER 3	COCHISE	A	PLACER	2018	11/30/1993	14 0160S 0230E 033	NW
AMC328617	AMC328616	GODFATHER 2	COCHISE	A	PLACER	2018	11/30/1993	14 0160S 0230E 033	NW
AMC328616	AMC328616	GODFATHER 1	COCHISE	A	PLACER	2018	11/30/1993	14 0160S 0230E 033	SW,SE



DECONCINI McDONALD YETWIN & LACY

**A PROFESSIONAL CORPORATION
ATTORNEYS AT LAW**

2525 EAST BROADWAY BOULEVARD • SUITE 200 • TUCSON, ARIZONA 85716-5300
(520) 322-5000 • (520) 322-5585 (FAX)

356471
117939
116235
DMYL.COM

355760

DENISE M. BAINTON
LISA J. BOWEY
ALICE W. CALLISON
BARRY M. COREY
JODY A. CORRALES
PETER B. GOLDMAN
NATHAN B. HANNAH
STEVEN J. ITKIN
JAMES A. JUTRY
JOHN C. LACY
ZELMA LETARTE

KATHRYN B. NELSON
RYAN D. O'NEAL
JOHN C. RICHARDSON
LISA ANNE SMITH
SPENCER A. SMITH
SESALY O. STAMPS
JAMES M. SUSA
PAUL M. TILLEY
MEGAN J. TROG
GARY F. URMAN
MICHAEL R. URMAN

OF COUNSEL:

RICHARD M. YETWIN
BARRON & ASSOCIATES, P.C. - JOHN H. BARRON, III

August 10, 2017

328616

396624

FIRM FOUNDERS:
EVO A. DECONCINI (1901-1986)
JOHN R. McDONALD (1933-2012)
DENNIS W. DECONCINI

PHOENIX OFFICE:
7310 NORTH 16TH STREET, SUITE 205
PHOENIX, ARIZONA 85020
(602) 282-0500
FAX: (602) 282-0520

PLEASE REPLY TO TUCSON
KSMITH@DMYL.COM

Via Federal Express

Arizona State Office
Bureau of Land Management
Attention: Public Room
One North Central Avenue, Suite 800
Phoenix, AZ 85004-4427

RE: Payment of Claim Maintenance Fee - Pine Creek Mining, Inc.

Ladies and Gentlemen:

Delivered herewith is a check in the amount of \$1,550.00, as payment of the claim maintenance fees pursuant to the 30 U.S.C. § 28f(a), as adjusted by 30 U.S.C. § 28j(c) and implemented by notice in 74 *Federal Register* 30959-62 (June 29, 2009) and as amended by the Consolidated Appropriations Act 2012, Pub. L. No. 112-74, 125 Stat. 786 (2011) and a notice in 79 *Federal Register* 36662-65 (June 30, 2014). The owner has paid a maintenance fee of \$155 per claim for the assessment year beginning September 1, 2017. A copy of the Certifications of Payment of Maintenance Fee in Lieu of Affidavit of Annual Assessment Work to be recorded with the Yavapai County Recorder's Office is also enclosed herewith.

Please return a date-stamped copy of this letter and the affidavits along with the receipt for payment to this office.

Thank you for your assistance and please feel free to contact me or John Lacy with any questions or concerns.

Sincerely,

Kathryn A. Smith, CP
Certified Paralegal

Encl.

I:\FILES\DOCS\PUSH01\130112\LTR\11N4006.DOCX

AUG 17 2017
BY:

Amc 440 266 is closed.
Addition fees of \$44.5 submitted for
84 acre claim Amc 355417 AT

3938310

After recording, please return to:

Kathryn B. Nelson
DeConcini McDonald Yetwin & Lacy, P.C.
2525 E. Broadway Blvd., #200
Tucson, AZ 85716

STATE OF ARIZONA)
) ss:
County of Pima)

CERTIFICATION OF PAYMENT OF MAINTENANCE FEE
IN LIEU OF AFFIDAVIT OF ANNUAL ASSESSMENT WORK

Kathryn B. Nelson, being first duly sworn, deposes and says that:

1. She is an agent for Pine Creek Mining Inc., an Oregon corporation, owner of the unpatented placer mining claims situated in Yavapai County, Arizona (the "Claims"), the location notices of which are of record in said county, and in the records of the Arizona State Office of the Bureau of Land Management under the file numbers indicated in the attached Exhibit A.

2. Pursuant to the 30 U.S.C. § 28f(a), as adjusted by 30 U.S.C. § 28j(c) and implemented by notice in 74 *Federal Register* 30959-62 (June 29, 2009) and as amended by the Consolidated Appropriations Act 2012, Pub. L. No. 112-74, 125 Stat. 786 (2011), and a notice in 79 *Federal Register* 36662-65 (June 30, 2014), the owner has paid a maintenance fee of \$155.00 for each 20 acres of the placer claims for the assessment year beginning September 1, 2017. This Certificate is in lieu of an affidavit of performance of annual assessment work or notice of intent to hold.

3. The name and address of the owner of Claims for which this Certificate is prepared are Pine Creek Mining Inc., c/o DeConcini McDonald Yetwin & Lacy, P.C., 2525 E. Broadway Blvd., #200, Tucson, AZ 85716.

THIS IS NOT A CHANGE IN ADDRESS.

....

2017 AUG 14 PM 2:02
TUCSON ARIZONA

4. The Claims are held and claimed by the owner for the valuable mineral contained therein.

DATED this ____ day of August, 2017.

Kathryn B. Nelson

Sworn to and subscribed before me this ____ day August, 2017, by Kathryn B. Nelson.

Notary Public

2017 AUG 14 P 2:02
USCIB/ALZC/PA

EXHIBIT A

The following unpatented placer mining claims located in Sections 11, 12, 14 and 15, TS 12 North, Range 3 West, G&SR Meridian, Yavapai County, Arizona:

<u>Name of Claim</u>	<u>Cty Records Docket/Page</u>	<u>BLM Serial A MC No.</u>
Riverbend	3822/149	355377 —
(amended 11/25/14)	2014-0053745	
Lost Nugget	3832/393	355417 — — 242112 3775
Miner's Delight	4007/332	357595 —
(amended 11/25/14)	2014-0053746	
Red Hill	2016-0011608	440266 — CLOSED
Red Hill #2	4110/982	359812 —
(amended 3/14/16)	2016-0011609	
MD#2	2014-0055746	430067 — 1
MD#3	2014-0055747	430068
RB#2	2014-0055743	430069
RB#3	2014-0055744	430070
RB#4	2014-0055745	430071 — 1

I:\FILES\DOCS\PUSH01\130112\AFFADAVI\11K6071.DOC

2017 AUG 14 P 2:03
 11/25/2014 11:20:14
 11/25/2014 11:20:14



DECONCINI McDONALD YETWIN & LACY

A PROFESSIONAL CORPORATION

ATTORNEYS AT LAW

2525 EAST BROADWAY BOULEVARD • SUITE 200 • TUCSON, ARIZONA 85716-5300

(520) 322-5000 • (520) 322-5585 (FAX)

DMYL.COM

DENISE M. BAINTON
LISA J. BOWEY
ALICE W. CALLISON
BARRY M. COREY
JODY A. CORRALES
PETER B. GOLDMAN
NATHAN B. HANNAH
STEVEN J. ITKIN
JAMES A. JUTRY
JOHN C. LACY
ZELMA LETARTE

KATHRYN B. NELSON
RYAN D. O'NEAL
JOHN C. RICHARDSON
LISA ANNE SMITH
SPENCER A. SMITH
SESALY O. STAMPS
JAMES M. SUSA
PAUL M. TILLEY
MEGAN J. TROC
GARY F. URMAN
MICHAEL R. URMAN

OF COUNSEL:

RICHARD M. YETWIN
BARRON & ASSOCIATES, P.C. - JOHN H. BARRON, III

FIRM FOUNDERS:

EVO A. DECONCINI (1901-1986)
JOHN R. McDONALD (1933-2012)
DENNIS W. DECONCINI

PHOENIX OFFICE:

7310 NORTH 16TH STREET, SUITE 205
PHOENIX, ARIZONA 85020
(602) 282-0500
FAX: (602) 282-0520

August 10, 2017

PLEASE REPLY TO TUCSON

KSMITH@DMYL.COM

Via Federal Express

Arizona State Office
Bureau of Land Management
Attention: Public Room
One North Central Avenue, Suite 800
Phoenix, AZ 85004-4427

RE: **Payment of Claim Maintenance Fee - Tombstone Resources, Inc.**

Ladies and Gentlemen:

Delivered herewith is a check in the amount of \$930.00, as payment of the claim maintenance fees pursuant to the 30 U.S.C. § 28f(a), as adjusted by 30 U.S.C. § 28j(c) and implemented by notice in 74 *Federal Register* 30959-62 (June 29, 2009) and as amended by the Consolidated Appropriations Act 2012, Pub. L. No. 112-74, 125 Stat. 786 (2011), and a notice in 79 *Federal Register* 36662-65 (June 30, 2014). The owner has paid a maintenance fee of \$155 per claim for the assessment year beginning September 1, 2017. A copy of the Certification of Payment of Maintenance Fee in Lieu of Affidavit of Annual Assessment Work to be recorded with the Cochise County Recorder's Office is also enclosed herewith.

Please return a date-stamped copy of this letter and the affidavit along with the receipt for payment to this office.

Thank you for your assistance and please feel free to contact me or John Lacy with any questions or concerns.

Sincerely,

Kathryn A. Smith, CP
Certified Paralegal

Encl.

After recording, please return to:

Michael R. Urman
DeConcini McDonald Yetwin & Lacy, P.C.
2525 E. Broadway Blvd., #200
Tucson, AZ 85716

STATE OF ARIZONA)
) ss:
County of Pima)

CERTIFICATION OF PAYMENT OF MAINTENANCE FEE
IN LIEU OF AFFIDAVIT OF ANNUAL ASSESSMENT WORK

Michael R. Urman, being first duly sworn, deposes and says that:

1. He is an agent for Tombstone Resources Inc., an Arizona corporation, owner of the unpatented lode mining claims situated in Cochise County, Arizona (the "Claims"), the location notices of which are of record in said county, and in the records of the Arizona State Office of the Bureau of Land Management under the file numbers indicated in the attached Exhibit A.

2. Pursuant to the 30 U.S.C. § 28f(a), as adjusted by 30 U.S.C. § 28j(c) and implemented by notice in 74 *Federal Register* 30959-62 (June 29, 2009) and as amended by the Consolidated Appropriations Act 2012, Pub. L. No. 112-74, 125 Stat. 786 (2011), and a notice in 79 *Federal Register* 36662-65 (June 30, 2014), the owner has paid a maintenance fee of \$155 per claim for the assessment year beginning September 1, 2017. This Certificate is in lieu of an affidavit of performance of annual assessment work or notice of intent to hold.

3. The name and address of the owner of Claims for which this Certificate is prepared are Tombstone Resources Inc., c/o 2525 E. Broadway Blvd., #200, Tucson, AZ 85716.

THIS IS NOT A NEW ADDRESS

....

2017 AUG 14 P 2:03
TOMBSTONE RESOURCES INC.

4. The Claims are held and claimed by the owner for the valuable mineral contained therein.

DATED this _____ of August, 2017.

Michael R. Urman, Agent

Sworn and subscribe to before me this _____ day of August, 2017, by Michael R. Urman.

Notary Public

2017 AUG 14 PM 2:03
Notary Public

EXHIBIT A

The following unpatented lode mining claims are located in Sections 11 and 14, Township 20 South, Range 22 East, G&SR Meridian, Tombstone Mining District, Cochise County, Arizona:

<u>Claim Name</u>	<u>Location Date</u>	<u>Cochise County Recorder's Fee No.</u>	<u>BLM Serial A MC No.</u>
ASGC #37	11-29-2011	2011-25573	412513 7
ASGC #38	11-29-2011	2011-25574	412514 ,
ASGC #40	11-29-2011	2011-25576	412516
ASGC #41	01-10-2013	2013-05978	422556
ASGC #42	01-10-2013	2013-05979	422557
ASGC #43	11-29-2011	2011-25579	412519

I:\FILES\DOCS\BARO02\110594\AFFADAVI\117440.DOC

2017 AUG 14 P 2:03
Cochise County Recorder

United States Department of the Interior
Bureau of Land Management
 DIV OF LANDS, MINRLS & ENERGY
 ONE N CENTRAL AVE
 PHOENIX, AZ 85004 -4427
 Phone: 602-417-9200

Receipt

No: 3938310

Transaction #: 4047951	
Date of Transaction: 08/15/2017	
CUSTOMER:	
DECONCINI MCDONALD YETWIN & LACY P C 2525 E BROADWAY BLVD STE 200 TUCSON, AZ 85716-5350 US	

LINE #	QTY	DESCRIPTION	REMARKS	UNIT PRICE	TOTAL
1	1.00	LOCATABLE MINERALS / MINING CLAIMS- NOT NEW-UNADJUD, ONE AUTH NO. ONLY / MINING CLAIM MONEY RECEIVED CASES: AMC355377/\$2480.00	MAINT 2016/16	- n/a -	2480.00
TOTAL:					\$2,480.00

PAYMENT INFORMATION			
1	AMOUNT:	1550.00	POSTMARKED: 08/11/2017
	TYPE:	CHECK	RECEIVED: 08/14/2017
	CHECK NO:	006283	
	NAME:	DECONCINI MCDONALD YETWIN & LACY PC 2525 E BROADWAY BLVD STE 200 TUCSON AZ 85716-5350 US	
2	AMOUNT:	930.00	POSTMARKED: 08/11/2017
	TYPE:	CHECK	RECEIVED: 08/14/2017
	CHECK NO:	006284	
	NAME:	DECONCINI MCDONALD YETWIN & LACY PC 2525 E BROADWAY BLVD STE 200 TUCSON AZ 85716-5350 US	

REMARKS

This receipt was generated by the automated BLM Collections and Billing System and is a paper representation of a portion of the official electronic record contained therein.



DECONCINI McDONALD YETWIN & LACY

**A PROFESSIONAL CORPORATION
ATTORNEYS AT LAW**

2525 EAST BROADWAY BOULEVARD • SUITE 200 • TUCSON, ARIZONA 85716-5300
(520) 322-5000 • (520) 322-5585 (FAX)

DMYL.COM

DENISE M. BANTON
LISA J. BOWEY
ALICE W. CALLISON
BARRY M. COREY
JODY A. CORRALES
PETER B. GOLDMAN
NATHAN B. HANNAH
STEVEN J. ITKIN
JAMES A. JUTRY
JOHN C. LACY
ZELMA LETARTI

KATHRYN B. NELSON
RYAN D. O'NEAL
JOHN C. RICHARDSON
LISA ANNE SMITH
SPENCER A. SMITH
SESALY O. STAMPS
JAMES M. SUSA
PAUL M. TILLEY
MEGAN J. TROG
GARY F. URMAN
MICHAEL R. URMAN

OF COUNSEL:

RICHARD M. YETWIN
BARRON & ASSOCIATES, P.C. - JOHN H. BARRON, III

FIRM FOUNDERS:

EVO A. DECONCINI (1901-1986)
JOHN R. McDONALD (1933-2012)
DENNIS W. DECONCINI

PHOENIX OFFICE

7310 NORTH 16TH STREET, SUITE 205
PHOENIX, ARIZONA 85020
(602) 282-0500
FAX: (602) 282-0520

August 25, 2017

PLEASE REPLY TO TUCSON
KSMITH@DMYL.COM

Via Federal Express

Arizona State Office
Bureau of Land Management
Attention: Amy Thrower
One North Central Avenue, Suite 800
Phoenix, AZ 85004-4427

RECEIVED
BLM ARIZONA OFFICE
2017 AUG 29 A 10:51
PHOENIX, ARIZONA

RE: **Payment of Claim Maintenance Fee - Pine Creek Mining, Inc.**

Dear Ms. Thrower:

Pursuant to your request, I am enclosing a check in the amount of \$465 as additional monies owed for short payment of claim maintenance fees. I would appreciate it if you would send me a receipt for this amount for recording purposes.

If you have any questions or concerns, please feel free to contact me. Thank you.

Sincerely,

Katheryn A. Smith, CP
Certified Paralegal

Encl.

I:\FILES\DOCS\PUSH01\130112\TR\1107796.DOCX

#3965663

United States Department of the Interior
Bureau of Land Management
 DIV OF LANDS, MINRLS & ENERGY
 ONE N CENTRAL AVE
 PHOENIX, AZ 85004 -4427
 Phone: 602-417-9200

Receipt

No: 3965663

Transaction #: 4075547

Date of Transaction: 08/30/2017

CUSTOMER:

DECONCINI MCDONALD YETWIN & LACY P C
 2525 E BROADWAY BLVD STE 200
 TUCSON, AZ 85716-5350 US

LINE #	QTY	DESCRIPTION	REMARKS	UNIT PRICE	TOTAL
1	1.00	LOCATABLE MINERALS / MINING CLAIMS-NOT NEW-UNADJUD, ONE AUTH NO. ONLY / MINING CLAIM MONEY RECEIVED CASES: AMC355760/\$3470.00	MAINT 2018/22 POL 2017/6 WAV SUSPENSE/1	- n/a -	3470.00
2	1.00	SUSPENSE, MISCELLANEOUS / SUSPENSE, MISCELLANEOUS / TEMPORARY HOLD (1 WEEK ONLY)		465.00	465.00
TOTAL:					\$3,935.00

PAYMENT INFORMATION

1	AMOUNT:	3410.00	POSTMARKED:	08/28/2017
	TYPE:	CHECK	RECEIVED:	08/29/2017
	CHECK NO:	006304		
	NAME:	DECONCINI MCDONALD YETWIN & LACY INC 2525 E BROADWAY BLVD STE 200 TUCSON AZ 85716-5350 US		
2	AMOUNT:	60.00	POSTMARKED:	08/28/2017
	TYPE:	CHECK	RECEIVED:	08/29/2017
	CHECK NO:	065652		
	NAME:	DECONCINI MCDONALD YETWIN & LACY 2525 E BROADWAY BLVD STE 200 TUCSON AZ 85716-5350 US		
3	AMOUNT:	465.00	POSTMARKED:	08/28/2017
	TYPE:	CHECK	RECEIVED:	08/29/2017
	CHECK NO:	065653		

NAME:	DECONCINI MCDONALD YETWIN & LACY 2525 E BROADWAY BLVD STE 200 TUCSON AZ 85716-5350 US
-------	---

REMARKS

This receipt was generated by the automated BLM Collections and Billing System and is a paper representation of a portion of the official electronic record contained therein.

When Recorded Return Document to:
Kent Dobbins

1751 James River Road
Ozark, MO 65721

☒ Check here if this is a change of address.

Telephone: _____

E-mail address: _____

*unmarked
9/7/17 AM*

356471

117939

116235

355760

328616

AFFIDAVIT OF PERFORMANCE OF ANNUAL WORK

1. State of Arizona, County of MOHAVE ss:

2. I (Name) KENT DOBBINS

3. Reside at (Address) P.O. BOX 1630

City DOLAN SPRINGS County MOHAVE

State AZ Zip 86441 being duly sworn, depose and say that I am a citizen of the United States, more than eighteen years of age, and that all of the facts set forth in this affidavit, subject to the provisions and penalties of 18 U.S.C. 1001 pertaining to the filing of false, fictitious, or fraudulent statements with the United States, are true and correct according to the best of my knowledge, information and belief.

4. Owner's name and address (If not shown in Items 1-3 above). _____

5. That I am personally acquainted with the mining claim(s). The work and improvements were made by and at the expense of the owner(s) of said claim(s). Said contiguous group of claims, listed on this document, are situated in the

WEAVER (optional) Mining District; MOHAVE County, Arizona.

Line No.	AMC NUMBER	CLAIM/SITE NAME	COUNTY RECORDER DATA (If available)	TWP	RNG	SEC
1	1751 JAMES RIVER ROAD	1751 JAMES RIVER ROAD	DKT / PG: 4174/7	26N	20 & 21W	25 & 30
2	1751 JAMES RIVER ROAD	1751 JAMES RIVER ROAD				
3	1751 JAMES RIVER ROAD	1751 JAMES RIVER ROAD				
4						
5						
6						

AT 9/7/17

AFFIDAVIT OF PERFORMANCE OF ANNUAL WORK – page 2

BLM Date Stamp	2017 AUG 29 A 10:52 PHOENIX, ARIZONA	RECEIVED BLM AZ STATE OFFICE
----------------------	---	---------------------------------

7						
8						
9						
10						

6. That between the dates starting at 12 o'clock noon on September 1, 20 16 and ending at 12 o'clock noon on September 1, 20 17 at least \$ 100.00 dollars worth of work and improvements were done and performed upon said claim(s) or upon one or more of a contiguous group of claims for the benefit of all, wholly or partly outside of a contiguous group of claims for the benefit of all, not including the location work.

7. That the following persons were employed to perform the work and improvements described herein: Kent Dobbins, Alan Zinnert, Dennis Macklin, Don Stewart, Randy Wittle, Paul Wynkoop and others.

8. That the work and improvements performed were: Repaired & graded roads to claims. Removed ore from claims for processing & analytical research using pick & shovel, buckets & barrels, backhoe, truck and trailer.


9. Dated: 8-21-2017 Signature: Kent Dobbins, DECEASED, By Joel Canine Dobbins

SUBSCRIBED AND SWORN TO before me, a Notary Public, this 21 day of August 20 17

By: Sherrie L. Freyer

Notary Public SHERRIE L. FREYER

My Commission Expires 06-11-19



**Bureau of Land Management
Arizona State Office**
www.blm.gov/az

No. of Claims:	<u>0965403</u>	x \$10 =	<u>9654.03</u>
Check No.:	<u>0965403</u>	Init.	<u>ME</u>
Receipt No.:			
For BLM Use Only			

When Recorded Return Document to:

Kent Dobbins

1751 James River Road

Ozark, MO 65721

☒ Check here if this is a change of address.

Telephone: _____

E-mail address: _____

AFFIDAVIT OF PERFORMANCE OF ANNUAL WORK

1. State of Arizona, County of MOHAVE ss:

2. I (Name) KENT DOBBINS

3. Reside at (Address) P.O. BOX 1630

City DOLAN SPRINGS County MOHAVE

State AZ Zip 86441 being duly sworn, depose and say that I am a citizen of the United States, more than eighteen years of age, and that all of the facts set forth in this affidavit, subject to the provisions and penalties of 18 U.S.C. 1001 pertaining to the filing of false, fictitious, or fraudulent statements with the United States, are true and correct according to the best of my knowledge, information and belief.

4. Owner's name and address (If not shown in Items 1-3 above). _____

5. That I am personally acquainted with the mining claim(s). The work and improvements were made by and at the expense of the owner(s) of said claim(s). Said contiguous group of claims, listed on this document, are situated in the

WEAVER (optional) Mining District; MOHAVE County, Arizona.

Line No.	AMC NUMBER	CLAIM/SITE NAME	COUNTY RECORDER DATA (If available)	TWP	RNG	SEC
1	116232	SILVER BELL #22	DKT / PG: 674 / 74 & 75	26N	21W	31
2	116233	SILVER BELL #23	DKT / PG: 674 / 76 & 77	26N	21W	31
3	116234	SILVER BELL #24	DKT / PG: 674 / 78 & 79	26N	21W	31
4	116235	BLUE BELL #1	DKT / PG: 672 / 953 & 954	26N	20W	31
5	116236	BLUE BELL #2	DKT / PG: 672 / 955 & 956	26N	20W	31
6						

Form: MCF108

Revised July 2014

Page 1 of 2

AFFIDAVIT OF PERFORMANCE OF ANNUAL WORK – page 2

RECEIVED	BLM AZ STATE OFFICE	2017 AUG 29 A 10:52	PHOENIX, ARIZONA
BLM Date Stamp			

7						
8						
9						
10						

6. That between the dates starting at 12 o'clock noon on September 1, 20 16 and ending at 12 o'clock noon on September 1, 20 17 at least \$ 500.00 dollars worth of work and improvements were done and performed upon said claim(s) or upon one or more of a contiguous group of claims for the benefit of all, wholly or partly outside of a contiguous group of claims for the benefit of all, not including the location work.

7. That the following persons were employed to perform the work and improvements described herein: Kent Dobbins, Alan Zinnert, Dennis Macklin, Don Stewart, Randy Wittle, Paul Wynkoop and others.

8. That the work and improvements performed were: Repaired & graded roads to claims. Removed ore from claims for processing & analytical research using pick & shovel, buckets & barrels, backhoe, truck and trailer.


9. Dated: 8-17-2017 Signature: Kent Dobbins, DECEASED, By Joel Curtis D. [Signature]

SUBSCRIBED AND SWORN TO before me, a Notary Public, this 21 day of AUGUST 2017

By: [Signature]

Notary Public SHERRIE L. FREYER

My Commission Expires 06-11-19



**Bureau of Land Management
Arizona State Office**
www.blm.gov/az

No. of Claims: _____ x \$10 = _____
Check No.: _____ Init. _____
Receipt No.: _____
For BLM Use Only



DeCONCINI McDONALD YETWIN & LACY

A PROFESSIONAL CORPORATION

ATTORNEYS AT LAW

2525 EAST BROADWAY BOULEVARD • SUITE 200 • TUCSON, ARIZONA 85716-5300
(520) 322-5000 • (520) 322-5585 (FAX)

DMYL.COM

DENISE M. BAINTON
LISA J. BOWEY
ALICE W. CALLISON
BARRY M. COREY
JODY A. CORRALES
PETER B. GOLDMAN
NATHAN B. HANNAH
STEVEN J. ITKIN
JAMES A. JUTRY
JOHN C. LACY
ZELMA LETARTE

KATHRYN B. NELSON
RYAN D. O'NEAL
JOHN C. RICHARDSON
LISA ANNE SMITH
SPENCER A. SMITH
SESALY O. STAMPS
JAMES M. SUSAN
PAUL M. TILLEY
MEGAN J. TROC
GARY F. URMAN
MICHAEL R. URMAN

OF COUNSEL:
RICHARD M. YETWIN
BARRON & ASSOCIATES, P.C. - JOHN H. BARRON, III

FIRM FOUNDERS:
EVO A. DeCONCINI (1901-1986)
JOHN R. McDONALD (1933-2012)
DENNIS W. DeCONCINI

PHOENIX OFFICE:
7310 NORTH 16TH STREET, SUITE 205
PHOENIX, ARIZONA 85020
(602) 282-0500
FAX: (602) 282-0520

August 25, 2017

PLEASE REPLY TO TUCSON
KSMITH@DMYL.COM

Via Federal Express

Arizona State Office
Bureau of Land Management
One North Central Avenue, Suite 800
Phoenix, AZ 85004-4427

RE: Kent Dobbins – Maintenance Fee Waiver Certifications

Ladies and Gentlemen:

Enclosed are two Affidavits of Performance of Annual Work and Maintenance Fee Waiver Certifications for the following claims:

Jumpin Jack 4 – AMC No. 356471
Silver Bell #22 – AMC No. 117968
Silver Bell #23 – AMC No. 117969
Silver Bell #24 – AMC No. 117970
Blue Bell #1 – AMC No. 116235
Blue Bell #2 – AMC No. 116236

I am also enclosing a check in the amount of \$60 for the claim maintenance waiver fees.

If you have any further questions, please don't hesitate to contact me.

Sincerely,

Kathryn A. Smith, CP
Certified Paralegal

Encl.

I:\FILES\DOCS\DOBB07\170660\LTR\1109010.DOCX

RECEIVED
BLM AZ STATE OFFICE
2017 AUG 29 A 10:52
PHOENIX, ARIZONA

#3965663

United States Department of the Interior**Bureau of Land Management**

DIV OF LANDS, MINRLS & ENERGY

ONE N CENTRAL AVE

PHOENIX, AZ 85004 -4427

Phone: 602-417-9200

Receipt

No:

3965663

Transaction #: 4075547**Date of Transaction:** 08/30/2017**CUSTOMER:**

DECONCINI MCDONALD YETWIN & LACY P C
 2525 E BROADWAY BLVD STE 200
 TUCSON, AZ 85716-5350 US

LINE #	QTY	DESCRIPTION	REMARKS	UNIT PRICE	TOTAL
1	1.00	LOCATABLE MINERALS / MINING CLAIMS-NOT NEW-UNADJUD, ONE AUTH NO. ONLY / MINING CLAIM MONEY RECEIVED CASES: AMC355760/\$3470.00	MAINT 2018/22 POL 2017/6 WAV SUSPENSE/1	- n/a -	3470.00
2	1.00	SUSPENSE, MISCELLANEOUS / SUSPENSE, MISCELLANEOUS / TEMPORARY HOLD (1 WEEK ONLY)		465.00	465.00
TOTAL:					\$3,935.00

PAYMENT INFORMATION

1	AMOUNT:	3410.00	POSTMARKED:	08/28/2017
	TYPE:	CHECK	RECEIVED:	08/29/2017
	CHECK NO:	006304		
	NAME:	DECONCINI MCDONALD YETWIN & LACY INC 2525 E BROADWAY BLVD STE 200 TUCSON AZ 85716-5350 US		
2	AMOUNT:	60.00	POSTMARKED:	08/28/2017
	TYPE:	CHECK	RECEIVED:	08/29/2017
	CHECK NO:	065652		
	NAME:	DECONCINI MCDONALD YETWIN & LACY 2525 E BROADWAY BLVD STE 200 TUCSON AZ 85716-5350 US		
3	AMOUNT:	465.00	POSTMARKED:	08/28/2017
	TYPE:	CHECK	RECEIVED:	08/29/2017
	CHECK NO:	065653		

NAME:	DECONCINI MCDONALD YETWIN & LACY 2525 E BROADWAY BLVD STE 200 TUCSON AZ 85716-5350 US
-------	---

REMARKS

This receipt was generated by the automated BLM Collections and Billing System and is a paper representation of a portion of the official electronic record contained therein.



DECONCINI McDONALD YETWIN & LACY
A PROFESSIONAL CORPORATION
ATTORNEYS AT LAW

2525 EAST BROADWAY BOULEVARD • SUITE 200 • TUCSON, ARIZONA 85716-5300
(520) 322-5000 • (520) 322-5585 (FAX)

356471
117939
116235

DMYL.COM

DENISE M. BAINTON
LISA J. BOWEY
ALICE W. CALLISON
BARRY M. COREY
JODY A. CORRALES
PETER B. GOLDMAN
NATHAN B. HANNAH
STEVEN J. ITKIN
JAMES A. JUTRY
JOHN C. LACY
ZELMA LETARTE

KATHRYN B. NELSON
RYAN D. O'NEAL
JOHN C. RICHARDSON
LISA ANNE SMITH
SPENCER A. SMITH
SESALY O. STAMPS
JAMES M. SUSA
PAUL M. TILLEY
MEGAN J. TROG
GARY F. URMAN
MICHAEL R. URMAN

OF COUNSEL:
RICHARD M. YETWIN
BARRON & ASSOCIATES, P.C. - JOHN H. BARRON, III

August 23, 2017

355760
328616
396624

FIRM FOUNDERS:
EVO A. DECONCINI (1901-1986)
JOHN R. McDONALD (1933-2012)
DENNIS W. DECONCINI

PHOENIX OFFICE:
7310 NORTH 16TH STREET, SUITE 205
PHOENIX, ARIZONA 85020
(602) 282-0500
FAX: (602) 282-0520

PLEASE REPLY TO TUCSON
KSMITH@DMYL.COM

Via Federal Express

Arizona State Office
Bureau of Land Management
Attention: Public Room
One North Central Avenue, Suite 800
Phoenix, AZ 85004-4427

RE: **Payment of Claim Maintenance Fee**

Ladies and Gentlemen:

Delivered herewith is a check in the amount of \$3,410.00, as payment of the claim maintenance fees pursuant to 30 U.S.C. § 28f(a), as adjusted by 30 U.S.C. § 28j(c) and implemented by notice in 74 *Federal Register* 30959-62 (June 29, 2009) and as amended by the Consolidated Appropriations Act 2012, Pub. L. No. 112-74, 125 Stat. 786 (2011) and a notice in 79 *Federal Register* 36662-65 (June 30, 2014). The owner is paying a maintenance fee of \$155 for the assessment year beginning September 1, 2017. Also enclosed is a copy of the Certification of Payment of Maintenance Fee in Lieu of Affidavit of Annual Assessment Work to be recorded with the Cochise County Recorder's Office.

Please return a date-stamped copy of this letter and the affidavit along with the receipt for payment to this office.

Thank you for your assistance and please feel free to contact me or John C. Lacy with any questions or concerns.

Sincerely,

Katheryn A. Smith, CP
Certified Paralegal

Encl.

I:\FILES\DOCS\ALPH02\290118\I.TRA\IN5393.DOCX

AT 9/7/17

3965663

RECEIVED
BLM AZ STATE OFFICE
2017 AUG 29 A 10:51
PHOENIX, ARIZONA

After recording, please return to:

John C. Lacy
DeConcini McDonald Yetwin & Lacy, P.C.
2525 E. Broadway Blvd., #200
Tucson, AZ 85716

STATE OF ARIZONA)
) ss:
County of Pima)

RECEIVED
BLM / STATE OFFICE
2017 AUG 29 A 10:51
PHOENIX, ARIZONA

CERTIFICATION OF PAYMENT OF MAINTENANCE FEE
IN LIEU OF AFFIDAVIT OF ANNUAL ASSESSMENT WORK

John C. Lacy, being first duly sworn, deposes and says that:

1. He is an agent for the legal or beneficial owner of the unpatented lode mining claims listed in Parts I, II and III of appendix "Exhibit A" situated in Cochise County, Arizona (the "Claims"), the location notices of which are of record in said county, and in the records of the Arizona State Office of the Bureau of Land Management under the file numbers indicated in the attached Exhibit A.

2. Pursuant to the 30 U.S.C. § 28f(a), as adjusted by 30 U.S.C. § 28j(c) and implemented by notice in 74 *Federal Register* 30959-62 (June 29, 2009) and as amended by the Consolidated Appropriations Act 2012, Pub. L. No. 112-74, 125 Stat. 786 (2011), and a notice in 79 *Federal Register* 36662-65 (June 30, 2014), the owner has paid a maintenance fee of \$155 per claim for the assessment year beginning September 1, 2017. This Certificate is in lieu of an affidavit of performance of annual assessment work or notice of intent to hold.

3. The name legal or beneficial owner of the claims is as follows:

- Part I: Alpha Calcit Arizona Ltd;
- Part II: Claims held under an agreement with the Dale Tapia et al, the owner thereof by Alpha Calcit Arizona Ltd;
- Part III: Alpha Carefree Ltd.

The address for the respective owners of the claims is in care of DeConcini McDonald Yetwin & Lacy, P.C., 2525 E. Broadway Blvd., Suite 200, Tucson, AZ 85716.

THIS IS A CHANGE OF ADDRESS FOR PARTS I AND II AND IS NOT A CHANGE OF ADDRESS FOR THE CLAIM DESCRIBED IN PART III.

4. The Claims are held and claimed by the owner for the valuable mineral contained therein.


DATED this 25th day of August, 2017.

By: _____

John C. Lacy

Sworn to and subscribed before me this 25th day of August, 2017, by John C. Lacy, Agent.

Notary Public



RECEIVED
BLM AZ STAFF OFFICE
2017 AUG 29 A 10:51
PHOENIX, ARIZONA

EXHIBIT A

Part I:

The following unpatented placer mining claims are located in Section 33, Township 16 South, Range 23 East, G&SR Meridian, Cochise County, Arizona:

Claimant Name	Claim Name	Location Date	BLM AMC Number
Alpha Calcit Arizona LTD	ACA 5	8/16/2001	355760
Alpha Calcit Arizona LTD	ACA 6	8/16/2001	355761
Alpha Calcit Arizona LTD	ACA 7	8/16/2001	355762
Alpha Calcit Arizona LTD	ACA 8	8/16/2001	355763
Alpha Calcit Arizona LTD	ACA 9	8/16/2001	355764
Alpha Calcit Arizona LTD	ACA 10	8/16/2001	355765
Alpha Calcit Arizona LTD	ACA 11	8/16/2001	355766
Alpha Calcit Arizona LTD	ACA 12	8/16/2001	355767
Alpha Calcit Arizona LTD	ACA 13	8/16/2001	355768
Alpha Calcit Arizona LTD	ACA 14	8/16/2001	355769
Alpha Calcit Arizona LTD	ACA 15	8/16/2001	355770
Alpha Calcit Arizona LTD	ACA 16	8/16/2001	355771
Alpha Calcit Arizona LTD	ACA 17	8/16/2001	355772

RECEIVED
BLM AZ STATE OFFICE
2017 AUG 29 A 10:51
PHOENIX, ARIZONA

Part II:

The following unpatented placer mining claims are located in Section 33, Township 16 South, Range 23 East, G&SR Meridian, Cochise County, Arizona:

Claimant Name	Claim Name	Location Date	BLM AMC Number
Dale Tapia et al	Godfather 1	11/30/1993	328616
Dale Tapia et al	Godfather 2	11/30/1993	328617
Dale Tapia et al	Godfather 3	11/30/1993	328618

Part III:

The following unpatented lode mining claim is located in Section 9, Township 17 South, Range 23 East, G&SR Meridian, Cochise County, Arizona:

Claimant Name	Claim Name	Location Date	BLM AMC Number
Alpha Carefree LTD	ALPS #1	4/10/2009	396624

I:\FILES\DOCS\ALPH02\290118\AFFADAVIN\1N7038.DOC

RECEIVED
BLM AZ STATE OFFICE
2017 AUG 29 A 10:51
PHOENIX, ARIZONA

United States Department of the Interior
Bureau of Land Management
 DIV OF LANDS, MINRLS & ENERGY
 ONE N CENTRAL AVE
 PHOENIX, AZ 85004 -4427
 Phone: 602-417-9200

Receipt

No: 3965663

Transaction #: 4075547
Date of Transaction: 08/30/2017

CUSTOMER:

DECONCINI MCDONALD YETWIN & LACY P C
 2525 E BROADWAY BLVD STE 200
 TUCSON, AZ 85716-5350 US

LINE #	QTY	DESCRIPTION	REMARKS	UNIT PRICE	TOTAL
1	1.00	LOCATABLE MINERALS / MINING CLAIMS-NOT NEW-UNADJUD, ONE AUTH NO. ONLY / MINING CLAIM MONEY RECEIVED CASES: AMC355760/\$3470.00	MAINT 2018/22 POL 2017/6 WAV SUSPENSE/1	- n/a -	3470.00
2	1.00	SUSPENSE, MISCELLANEOUS / SUSPENSE, MISCELLANEOUS / TEMPORARY HOLD (1 WEEK ONLY)		465.00	465.00
TOTAL:					\$3,935.00

PAYMENT INFORMATION

1	AMOUNT:	3410.00	POSTMARKED:	08/28/2017
	TYPE:	CHECK	RECEIVED:	08/29/2017
	CHECK NO:	006304		
	NAME:	DECONCINI MCDONALD YETWIN & LACY INC 2525 E BROADWAY BLVD STE 200 TUCSON AZ 85716-5350 US		
2	AMOUNT:	60.00	POSTMARKED:	08/28/2017
	TYPE:	CHECK	RECEIVED:	08/29/2017
	CHECK NO:	065652		
	NAME:	DECONCINI MCDONALD YETWIN & LACY 2525 E BROADWAY BLVD STE 200 TUCSON AZ 85716-5350 US		
3	AMOUNT:	465.00	POSTMARKED:	08/28/2017
	TYPE:	CHECK	RECEIVED:	08/29/2017
	CHECK NO:	065653		

NAME:	DECONCINI MCDONALD YETWIN & LACY 2525 E BROADWAY BLVD STE 200 TUCSON AZ 85716-5350 US
-------	---

REMARKS

This receipt was generated by the automated BLM Collections and Billing System and is a paper representation of a portion of the official electronic record contained therein.

355760

328616

Recording Requested By:
Theodore H. Eyde

RECEIVED
BLM AZ STATE OFFICE

2016 AUG 17 P 1:41

PHOENIX, ARIZONA

When Recorded Mail To:
Gadsden Sonora Holdings
1235 E. Moonridge Road
Tucson, Arizona 85718

Department of the Interior
Bureau of Land Management
Arizona State Office
One North Central Ave.
Suite 800
Phoenix, Arizona 85004-4427

**Re: Notice of Intention to Hold Mining Claims and Certification of Payment
Of Maintenance Fees in Lieu of an Affidavit of Annual Assessment Work**

Gentlemen:

1. This Notice of Intention to Hold Mining claims is made pursuant to 43 C.F.R. Subpart 3833 by Alpha Calcit Arizona Ltd. The Notices of Location for the following-named placer claims are recorded in Cochise County, Arizona and have the following BLM Serial numbers:

<u>Name of Claim</u>	<u>Document #</u>	<u>AMC#</u>
ACA 5-17	010824958-010824970	355760-355772
Godfather 1-3	931232909-931232911	328616-328618

The claims are located in: Section 33, T. 16 S., R. 30 E. and Section 4, T. 17 S., R. 30 E. GSRM

2. Pursuant to Amendment Number 18 of H.R. 5503, of the Department of the Interior and Related Agencies Appropriations Act, 1993, Gadsden Sonora Holdings, LLC on behalf of the owner herewith submits an advance rental fee of \$155 per claim for the assessment year beginning on September 1, 2016, in lieu of recording an affidavit of performance of annual assessment work.
3. The name and address of the agent for Alpha Calcit Arizona Ltd. Owners of the Claims for which this Certificate is prepared is: Gadsden Sonora Holdings, LLC 1235 E. Moonridge Road, Tucson, Arizona 85718.
4. The Claims are held and claimed by the owner for the valuable mineral contained therein, and the owner and/or lessee intend to continue development of the claims.

This notice is for the assessment year ending September 1, 2017.

STATE OF ARIZONA)
County of Pima) ss

Theodore H. Eyde


The foregoing instrument was verified before me this 13th day of August 2016 by Theodore H. Eyde, Gadsden Sonora Holdings LLC, 1235 E. Moonridge Road, Tucson, Arizona 85718

Colleen E. Basinger
Notary Public

AUG 19 2016

RAN

My Commission Expires: May 20, 2018



RECEIPT # 3633816

Figure 1 Location map of Dragoon Marble Quarry

RECEIVED
BLM AZ STATE OFFICE

2016 AUG 17 P 1:41

PHOENIX, ARIZONA

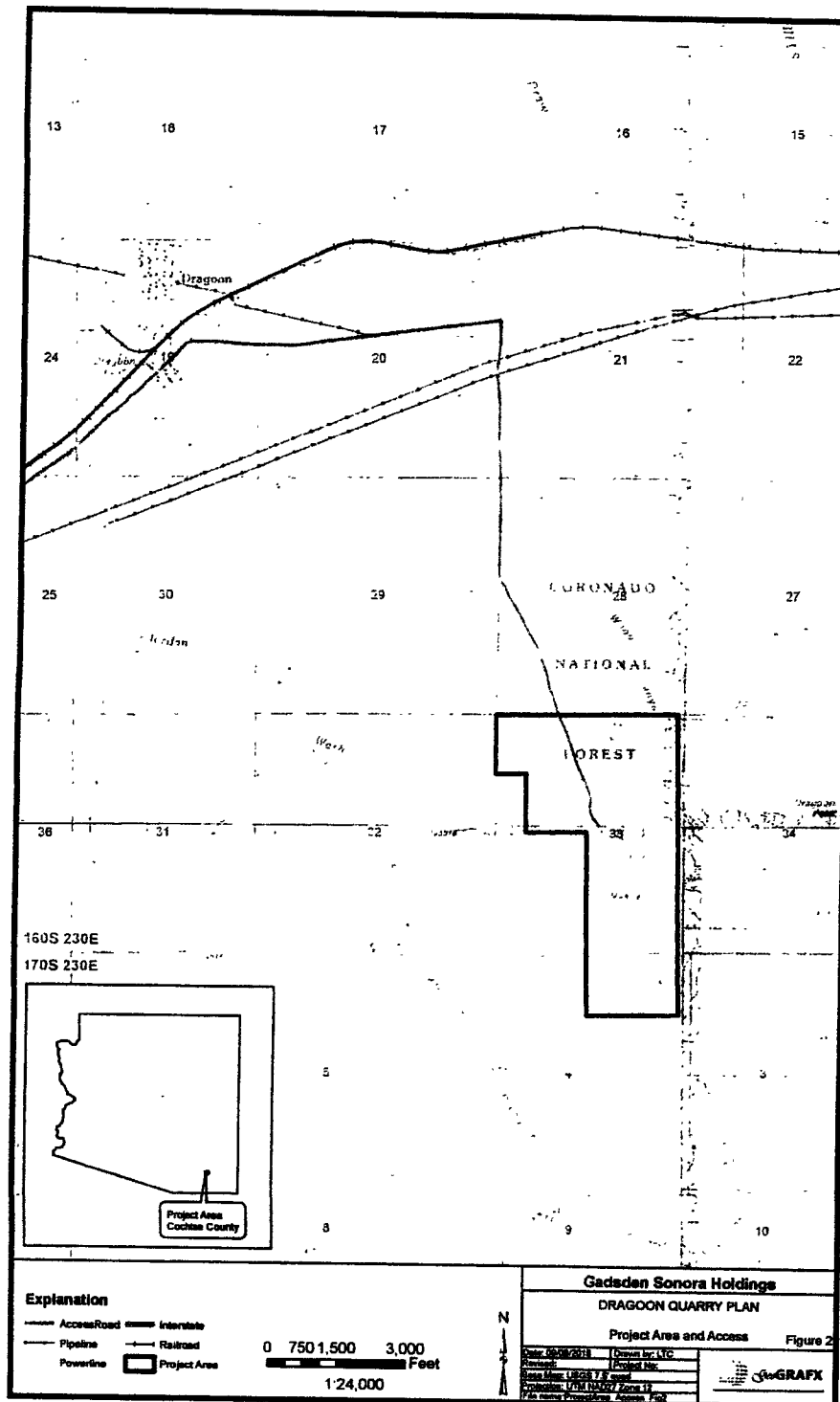
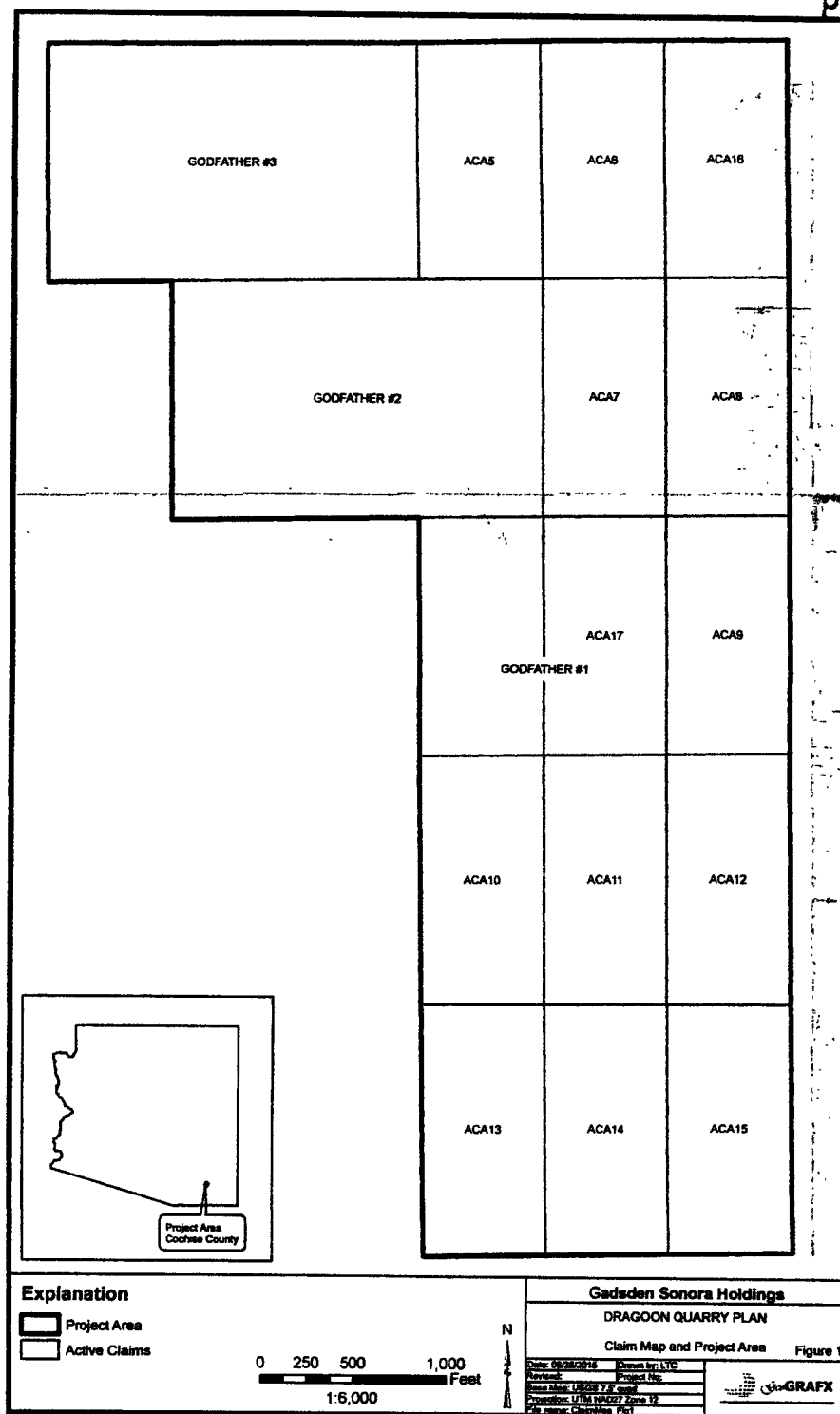


Figure 2 Mining Claims

RECEIVED
BLM AZ STATE OFFICE
2016 AUG 17 P 1:41

PHOENIX, ARIZONA



RECEIVED
BLM AZ STATE OFFICE
2016 AUG 17 P 1:41
PHOENIX, ARIZONA

Domestic Shipments

- To qualify for the Letter rate, UPS Express Envelopes may only contain correspondence, urgent documents, and/or electronic media, and must weigh 8 oz. or less. UPS Express Envelopes containing items other than those listed or weighing more than 8 oz. will be billed by weight.

International Shipments

- The UPS Express Envelope may be used only for documents of no commercial value. Certain countries consider electronic media as documents. Visit ups.com/importexport to verify if your shipment is classified as a document.
- To qualify for the Letter rate, the UPS Express Envelope must weigh 8 oz. or less. UPS Express Envelopes weighing more than 8 oz. will be billed by weight.

Note: Express Envelopes are not recommended for shipments of electronic equipment containing sensitive personal information or breakable items. Do not send cash or cash equivalent.

Visit theupsstore.com or call 1-800-PICK-UPS® (1-800-742-5877) to find a location near you.


TED EYDE
(520) 572-2471
THE UPS STORE #0442
STE 326
6336 N ORACLE RD
TUCSON AZ 85704-5457

0.1 LBS
SHP WT: LTR
DATE: 16 AUG 2016

LTR 1 0

SHIP BUREAU OF LAND MANAGEMENT AZ OFFICE
TO: US DEPARTMENT OF INTERIOR
STE 800
1 N CENTRAL AVE

PHOENIX AZ 85004-4427



AZ 850 9-10



UPS 2ND DAY AIR A.M. 2A
TRACKING #: 1Z R09 R04 07 4529 9223



BILLING: P/P



REF #1: 81616JLD

REF #2: 92195229

16H 10.00H 22P 480 76.0U 07/2016



SEE BACK OF ENVELOPE regarding UPS Terms, and notice of limitations of liability, which are provided by the shipper to the recipient. UPS is not an insuring agent for export and import cargo. It is the responsibility of the shipper to ensure that the contents, packaging, and labeling are in accordance with the applicable regulations. Insurance coverage is not provided.

Apply shipping documents on this side.

Do not use this envelope for:

- UPS Ground
- UPS Standard
- UPS 3 Day Select®
- UPS Worldwide Expedited®

Visit theupsstore.com to learn more about our Print & Business Services.

International Shipping Notice — Carriage hereunder may be subject to the rules relating to liability and other terms and/or conditions established by the Convention for the Unification of Certain Rules Relating to International Carriage by Air (the "Warsaw Convention") and/or the Convention on the Contract for the International Carriage of Goods by Road (the "CMR Convention"). These conventions, including or subject to the Convention on the International Carriage of Goods by Road (the "CMR Convention") are hereby incorporated by reference into this contract.

Serving you for more than 100 years
United Parcel Service.



01800250709 07/15 United Parcel Service

The UPS Store

Print & Business Services



Express

envelope

theupsstore.com

theupsstorefranchise.com

United States Department of the Interior
Bureau of Land Management
DIV OF LANDS, MINRLS & ENERGY
ONE N CENTRAL AVE
PHOENIX, AZ 85004 -4427
Phone: 602-417-9200

Receipt

No: 3633816

Transaction #: 3737304

Date of Transaction: 08/17/2016

CUSTOMER:

GADSDEN SONORA HOLDINGS
1235 E MOONRIDGE RD
TUCSON, AZ 85718-1190 US

LINE #	QTY	DESCRIPTION	REMARKS	UNIT PRICE	TOTAL
1	1.00	LOCATABLE MINERALS / MINING CLAIMS- NOT NEW-UNADJUD, ONE AUTH NO. ONLY / MINING CLAIM MONEY RECEIVED CASES: AMC355760/\$3255.00	NOI/MAINT FEE 2017 - 16	- n/a -	3255.00
TOTAL:					\$3,255.00

PAYMENT INFORMATION				
1	AMOUNT:	3255.00	POSTMARKED:	08/16/2016
	TYPE:	CHECK	RECEIVED:	08/17/2016
	CHECK NO:	5829		
	NAME:	GADSDEN SONORA HOLDINGS LLC 1235 E MOONRIDGE RD TUCSON AZ 85718-1190 US		

REMARKS

This receipt was generated by the automated BLM Collections and Billing System and is a paper representation of a portion of the official electronic record contained therein.

355760

328616

Recording Requested By:
Theodore H. Eyde

When Recorded Mail To:
Gadsden Sonora Holdings
1235 E. Moonridge Road
Tucson, Arizona 85718

Department of the Interior
Bureau of Land Management
Arizona State Office
One North Central Ave.
Suite 800
Phoenix, Arizona 85004-4427

PHOENIX, ARIZONA

2015 JUL 13 A 10:11

RECEIVED
BLM AZ STATE OFFICE

**Re: Notice of Intention to Hold Mining Claims and Certification of Payment
Of Maintenance Fees in Lieu of an Affidavit of Annual Assessment Work**

Gentlemen:

1. This Notice of Intention to Hold Mining claims is made pursuant to 43 C.F.R. Subpart 3833 by Alpha Calcit Arizona Ltd. The Notices of Location for the following-named placer claims are recorded in Cochise County, Arizona and have the following BLM Serial numbers:

<u>Name of Claim</u>	<u>Document #</u>	<u>AMC#</u>
ACA 5-17	010824958-010824970	355760-355772
Godfather 1-3	931232909-931232911	328616-328618

The claims are located in: Section 33, T. 16 S., R. 30 E. and Section 4, T. 17 S., R. 30 E. GSRM

2. Pursuant to Amendment Number 18 of H.R 5503, of the Department of the Interior and Related Agencies Appropriations Act, 1993, Gadsden Sonora Holdings, LLC on behalf of the owner herewith submits an advance rental fee of \$155 per claim for the assessment year beginning on September 1, 2015, in lieu of recording an affidavit of performance of annual assessment work.
3. The name and address of the agent for Alpha Calcit Arizona Ltd. Owners of the Claims for which this Certificate is prepared is: Gadsden Sonora Holdings, LLC 1235 E. Moonridge Road, Tucson, Arizona 85718.
4. The Claims are held and claimed by the owner for the valuable mineral contained therein, and the owner and/or lessee intend to continue development of the claims.

This notice is for the assessment year ending September 1, 2016.


STATE OF ARIZONA)
County of Pima) ss

Theodore H. Eyde

The foregoing instrument was verified before me this 9th day of July, 2015 by Theodore H. Eyde, Gadsden Sonora Holdings LLC, 1235 E. Moonridge Road, Tucson, Arizona 85718

Colleen E. Basinger
Notary Public

My Commission Expires: May 20, 2018



RECEIPT # 3342090

Gadsden Sonora Holdings, LLC

1235 E. Moonridge Rd.
Tucson, AZ 85718

**United States Department of the Interior
Bureau of Land Management
Lands and Recreation Planning
One N. Central Avenue
Phoenix, AZ 85004 - 2203**

Visit theupsstore.com or call 1-800-PICK-UPS® (1-800-742-5877)
to find a location near you.

Domestic Shipments

- To qualify for the Letter rate, UPS Express Envelopes may only contain correspondence, urgent documents, and/or electronic media, and must weigh 8 oz. or less. UPS Express Envelopes containing items other than those listed or weighing more than 8 oz. will be billed by weight.

International Shipments

- The UPS Express Envelope may be used only for documents of no commercial value. Certain countries consider electronic media as documents. Visit ups.com/importexport to verify if your shipment is classified as a document.

- To qualify for the Letter rate, the UPS Express Envelope must weigh 8 oz. or less. UPS Express Envelopes weighing more than 8 oz. will be billed by weight.

Note: Express Envelopes are not recommended for shipments of electronic media containing sensitive personal information or breakable items. Do not send cash or cash equivalent.

Apply shipping documents on this side.

Do not use this envelope for:

JPS Ground
JPS Standard
JPS 3 Day Select®
JPS Worldwide Expedited®

RED EYDE
:520) 572-2471
THE UPS STORE #0442
ITE 326
3336 N ORACLE RD
TUCSON AZ 85704-5457

0.2 LBS LTR 1 OF 1
SHP WT: LTR
DATE: 11 JUL 2015

SHIP BUREAU OF LAND MANAGEMENT
TO: UNITED STATES DEPT. OF INTERIOR
LAND AND RECREATION PLANNING
1 N CENTRAL AVE

PHOENIX AZ 85004-4414



AZ 850 9-10



JPS NEXT DAY AIR

1

TRACKING #: 1Z R09 R04 01 5148 4914



SELLING: P/P



REF #1: 0711JTRLTREXP
REF #2: 88942434

ISH 13.00N E2844 63.5V 04/2015



SEE INVOICE FOR REFERENCE regarding UPS Terms, and notice of limitations of liability. Where allowed by law, shippers authorize UPS to act as forwarding agent for export control and customs purposes. If required from the U.S. shippers certify that the commodities, technology or software were exported from the U.S. in accordance with the Export Administration Regulations. Shipment contrary to law is prohibited.

Canada. Services, pricing and hours of operation may

Mail Boxes Etc., Inc. is a UPS® company. The UPS Store® locations are independently owned and operated vary by location. Copyright © 2011 Mail Boxes Etc., Inc. 41026000509

100% Recycled fiber
80% Post-Consumer

• Mailbox Services

• Digital Printing & Document Services


• Online Printing at theupsstore.com/print

• Notary Services

• Shipping & Freight Services

• Packing by our Certified Packing Experts

• Packaging Materials & Moving Supplies



Express Envelope

United States Department of the Interior
Bureau of Land Management
 LANDS/RECREATION & PLANNING
 ONE N CENTRAL AVE
 PHOENIX, AZ 85004 -2203
 Phone: 602-417-9200

Receipt

No: 3342090

Transaction #: 3439773	
Date of Transaction: 07/14/2015	
CUSTOMER:	
	GADSDEN SONORA HOLDINGS 1235 E MOONRIDGE RD TUCSON, AZ 85718-1190 US

LINE #	QTY	DESCRIPTION	REMARKS	UNIT PRICE	TOTAL
1	1.00	LOCATABLE MINERALS / MINING CLAIMS-NOT NEW-UNADJUD, ONE AUTH NO. ONLY / MINING CLAIM MONEY RECEIVED CASES: AMC355760/\$3255.00	MAINT FEE PAYMENT (16) 2016	- n/a -	3255.00
TOTAL:					\$3,255.00

PAYMENT INFORMATION			
1	AMOUNT:	3255.00	POSTMARKED: 07/11/2015
	TYPE:	CHECK	RECEIVED: 07/13/2015
	CHECK NO:	1438	
	NAME:	GADSDEN SONORA HOLDINGS LLC 1235 E MOONRIDGE RD TUCSON AZ 85718-1190 US	

REMARKS

This receipt was generated by the automated BLM Collections and Billing System and is a paper representation of a portion of the official electronic record contained therein.

RAM

7/14/2015

AMC 355760
328616

Recording Requested By:
Theodore H. Eyde

When Recorded Mail To:
Gadsden Sonora Holdings
1235 E. Moonridge Road
Tucson, Arizona 85718

Department of the Interior
Bureau of Land Management
Arizona State Office
One North Central Ave.
Suite 800
Phoenix, Arizona 85004-4427

**Re: Notice of Intention to Hold Mining Claims and Certification of Payment
Of Maintenance Fees in Lieu of an Affidavit of Annual Assessment Work**

Gentlemen:

1. This Notice of Intention to Hold Mining claims is made pursuant to 43 C.F.R. Subpart 3833 by Alpha Calcit Arizona Ltd. The Notices of Location for the following-named placer claims are recorded in Cochise County, Arizona and have the following BLM Serial numbers:

<u>Name of Claim</u>	<u>Document #</u>	<u>AMC#</u>
ACA 5-17	010824958-010824970	355760-355772
Godfather 1-3	931232909-931232911	328616-328618

-13 20 acres 2015
40 310
60 465
60 465
3255

The claims are located in: Section 33, T. 16 S., R. 30 E. and Section 4, T. 17 S., R. 30 E. GSRM

2. Pursuant to Amendment Number 18 of H.R. 5503, of the Department of the Interior and Related Agencies Appropriations Act, 1993, Gadsden Sonora Holdings, LLC on behalf of the owner herewith submits an advance rental fee of \$155 per claim for the assessment year beginning on September 1, 2014, in lieu of recording an affidavit of performance of annual assessment work.
3. The name and address of the agent for Alpha Calcit Arizona Ltd. Owners of the Claims for which this Certificate is prepared is: Gadsden Sonora Holdings, LLC 1235 E. Moonridge Road, Tucson, Arizona 85718.
4. The Claims are held and claimed by the owner for the valuable mineral contained therein, and the owner and/or lessee intend to continue development of the claims.


This notice is for the assessment year ending September 1, 2015.

STATE OF ARIZONA)
County of Pima) ss

Theodore H. Eyde

BLM ARIZONA
AUG 13 A 10:53
BLM STATE OFFICE

The foregoing instrument was verified before me this 12th day of August 2014 by
Theodore H. Eyde, Gadsden Sonora Holdings LLC, 1235 E. Moonridge Road, Tucson, Arizona
85718



Miqela Thomae
Notary Public
AUG 15 2014
BY: *Ram*

NO. OF CLAIMS 16
AMOUNT 62400.00
RECEIPT NO. 3101161
INIT. *AE*

** BLM-ASO **

Gadsden Sonora Holdings, LLC

1235 E. Moonridge Rd.
Tucson, AZ 85718

*Send United
Parcel Service*

BLM ALBUQUERQUE OFFICE

2014 AUG 13 A 10:53

PHOENIX, ARIZONA

Department of the Interior
Bureau of Land Management
Arizona State Office
One North Central Ave Suite 800
Phoenix, AZ 84004-4427

CERTIFIED MAIL™

Gadsden Sonora Holdings, L


1235 E. Moonridge Rd.
Tucson, AZ 85718



701312250 0001 1894 8041



1000



85004

U.S. POSTAGE
PAID
TUCSON, AZ
85704
AUG 30, '14
AMOUNT

\$6.00

00032558-08



RECEIVED
BLM / STATE OFFICE
2014 SEP -2 P 3:17

PHOENIX, ARIZONA


**RETURN RECEIPT
REQUESTED**

United States Department of the Interior
Bureau of Land Management
One Central Avenue
Phoenix, AZ 85004 - 2203

85004\$4427 C041



United States Department of the Interior
Bureau of Land Management
 LANDS/RECREATION & PLANNING
 ONE N CENTRAL AVE
 PHOENIX, AZ 85004 -2203
 Phone: 602-417-9200



Receipt

No: 3101161

Transaction #: 3192716	
Date of Transaction: 08/14/2014	
CUSTOMER:	
GADSDEN-SONORA HOLDINGS LLC ATTN.: THEODORE E EYDE 1235 E MOONRIDGE RD TUCSON, AZ 85718-1190 US	

LINE #	QTY	DESCRIPTION	REMARKS	UNIT PRICE	TOTAL
1	1.00	LOCATABLE MINERALS / MINING CLAIMS-NOT NEW-UNADJUD, ONE AUTH NO. ONLY / MINING CLAIM MONEY RECEIVED CASES: AMC355760/\$2480.00	MAINT FEE PYMNT (16) 2015 / NOI (16) 2014	- n/a -	2480.00
TOTAL:					\$2,480.00

PAYMENT INFORMATION			
1	AMOUNT:	2480.00	POSTMARKED: 08/12/2014
	TYPE:	CHECK	RECEIVED: 08/13/2014
	CHECK NO:	1422	
	NAME:	GADSDEN SONORA HOLDINGS LLC ATTN.: THEODORE E EYDE 1235 E MOONRIDGE RD TUCSON AZ 85718-1190 US	

REMARKS

This receipt was generated by the automated BLM Collections and Billing System and is a paper representation of a portion of the official electronic record contained therein.

Gadsden Sonora Holdings, LLC

1235 E. Moonridge Rd.

Tucson, AZ 85718

*Send United
Parcel Service.*

BLM ARIZONA STATE OFFICE

2014 AUG 13 A 10:53

PHOENIX, ARIZONA

Department of the Interior
Bureau of Land Management
Arizona State Office
One North Central Ave Suite 800
Phoenix, AZ 84004-4427

Extremely fragile

This envelope is for use with the following services:

UPS Next Day Air®
UPS Worldwide Express®
UPS 2nd Day Air®

Visit theupsstore.com or call 1-800-PICK-UPS® (1-800-742-5877)
to find a location near you.

Domestic Shipments

- To qualify for the Letter rate, UPS Express Envelopes may only contain correspondence, urgent documents, and/or electronic media, and must weigh 8 oz. or less. UPS Express Envelopes containing items other than those listed or weighing more than 8 oz. will be billed by weight.

International Shipments

- The UPS Express Envelope may be used only for documents of no commercial value. Certain countries consider electronic media as documents. Visit ups.com/importexport to verify if your shipment is classified as a document.
- To qualify for the Letter rate, the UPS Express Envelope must weigh 8 oz. or less. UPS Express Envelopes weighing more than 8 oz. will be billed by weight.

Note: Express Envelopes are not recommended for shipments of electronic media containing sensitive personal information or breakable items. Do not send cash or cash equivalent.

Apply shipping documents on this side.

Do not use this envelope for:


JPS Ground
JPS Standard
JPS 3 Day Select®
JPS Worldwide Expedited®

TED EYDE
(520) 572-2471
THE UPS STORE #0442
STE 326
4336 N ORACLE RD
TUCSON AZ 85704-5457

0.3 LBS LTR 1 OF 1
SHP WT: LTR
DATE: 12 AUG 2014

SHIP DEPT OF INTERIOR- AZ STATE OFFICE
TO: BUREAU OF LAND MANAGEMENT
STE 800
1 N CENTRAL AVE

PHOENIX AZ 85004-4427



AZ 850 9-10



UPS 2ND DAY AIR A.M.

TRACKING #: 1Z R09 R04 07 3420 9297

2A



BILLING: P/P



REF #1: 81214TVLET
REF #2: 75744497

ISH 13.00N E2844 54.5V 7/2014

Mail Boxes Etc., Inc. is a UPS® company. The UPS Store® locations are independently owned and operated by location. Copyright © 2011 Mail Boxes Etc., Inc. 410260000509
International Shipping Notice — Carriage hereunder may be subject to the rules relating to liability and other terms and/or conditions established by the Convention for the Unification of Certain Rules Relating to International Carriage by Air (the "Warsaw Convention") and/or the Convention on the Contract for the International Carriage of Goods by Road (the "CMR Convention"). These commodities, technology or software were exported from the U.S. in accordance with the Export Administration Regulations. Diversion contrary to U.S. law prohibited.



SEE NOTICE ON REVERSE regarding UPS Terms, and notice of limitation of liability. Where allowed by law, shipper authorizes UPS to act as forwarding agent for export control and customs purposes. If required from the U.S. shipper certifies that the commodities, technology or software were exported from the U.S. in accordance with the Export Administration Regulations. Diversion contrary to law is prohibited. 800 F 9714

s in Canada. Services, pricing and hours of operation may

01880250709 12/11 PAC United Parcel Service, Louisville, KY

RECEIVED
BLMAZ STATE OFFICE
2014 AUG 13 A 10:53
PHOENIX, ARIZONA

100% Recycled fiber
80% Post-Consumer

CERTIFIED MAIL™

Gadsden Sonora Holdings, L

1235 E. Moonridge Rd.
Tucson, AZ 85718



U.S. POSTAGE
PAID
TUCSON, AZ
85704
AUG 30, 14
AMOUNT

\$6.00
00032558-08



RECEIVED
BEM / STATE OFFICE
7013102

2014 SEP -2 P 3:17

PHOENIX, ARIZONA

**RETURN RECEIPT
REQUESTED**

United States Department of the Interior
Bureau of Land Management
One Central Avenue
Phoenix, AZ 85004 - 2203

8500484427 0041



PLACE STICKER AT TOP OF ENVELOPE TO THE RIGHT
OF THE RETURN ADDRESS, FOLD AT DOTTED LINE

United States Department of the Interior
Bureau of Land Management
 LANDS/RECREATION & PLANNING
 ONE N CENTRAL AVE
 PHOENIX, AZ 85004 -2203
 Phone: 602-417-9200

Receipt

No: 3121637

Transaction #: 3213493	
Date of Transaction: 09/03/2014	
CUSTOMER:	
	GADSDEN-SONORA HOLDINGS LLC ATTN.: THEODORE E EYDE 1235 E MOONRIDGE RD TUCSON, AZ 85718-1190 US

LINE #	QTY	DESCRIPTION	REMARKS	UNIT PRICE	TOTAL
1	1.00	LOCATABLE MINERALS / MINING CLAIMS-NOT NEW-UNADJUD, ONE AUTH NO. ONLY / MINING CLAIM MONEY RECEIVED CASES: AMC355760/\$775.00	ADD'L MAINT FEE PYMNT (16) 2015	- n/a -	775.00
TOTAL:					\$775.00

PAYMENT INFORMATION			
1	AMOUNT:	775.00	POSTMARKED: 08/30/2014
	TYPE:	CHECK	RECEIVED: 09/02/2014
	CHECK NO:	113	
	NAME:	GADSDEN SONORA HOLDINGS LLC ATTN.: THEODORE E EYDE 1235 E MOONRIDGE RD TUCSON AZ 85718-1190 US	

REMARKS

This receipt was generated by the automated BLM Collections and Billing System and is a paper representation of a portion of the official electronic record contained therein.

copy

AMC 355760
AMC 328616

Recording Requested By:
Theodore H. Eyde

When Recorded Mail To:
Gadsden Sonora Holdings
1235 E. Moonridge Road
Tucson, Arizona 85718

Department of the Interior
Bureau of Land Management
Arizona State Office
One North Central Ave.
Suite 800
Phoenix, Arizona 85004-4427

RECEIVED
BLM AZ STATE OFFICE
2013 AUG 16 P 2:21
PHOENIX, ARIZONA

**Re: Notice of Intention to Hold Mining Claims and Certification of Payment
Of Maintenance Fees in Lieu of an Affidavit of Annual Assessment Work**

Gentlemen:

1. This Notice of Intention to Hold Mining claims is made pursuant to 43 C.F.R. Subpart 3833 by Alpha Calcit Arizona Ltd. The Notices of Location for the following-named placer claims are recorded in Cochise County, Arizona and have the following BLM Serial numbers:

<u>Name of Claim</u>	<u>Document #</u>	<u>AMC#</u>
ACA 5-17	010824958-010824970	355760-355772
Godfather 1-3	931232909-931232911	328616-328618

The claims are located in: Section 33, T. 16 S., R. 30 E. and Section 4, T. 17 S., R. 30 E. GSRM


2. Pursuant to Amendment Number 18 of H.R 5503, of the Department of the Interior and Related Agencies Appropriations Act, 1993, Gadsden Sonora Holdings, LLC on behalf of the owner herewith submits an advance rental fee of \$140 per claim for the assessment year beginning on September 1, 2013, in lieu of recording an affidavit of performance of annual assessment work.
3. The name and address of the agent for Alpha Calcit Arizona Ltd. Owners of the Claims for which this Certificate is prepared is: Gadsden Sonora Holdings, LLC 1235 E. Moonridge Road, Tucson, Arizona 85718.
4. The Claims are held and claimed by the owner for the valuable mineral contained therein, and the owner and/or lessee intend to continue development of the claims.

This notice is for the assessment year ending September 1, 2014.

STATE OF ARIZONA)
County of Pima) ss

Theodore H. Eyde

The foregoing instrument was verified before me this 14th day of August 2013 by Theodore H. Eyde, Gadsden Sonora Holdings LLC, 1235 E. Moonridge Road, Tucson, Arizona 85718



ENTERED
AUG 23 2013
Notary Public
BY: *TS*

NO. OF CLAIMS 15
AMOUNT \$ 2940.00
RECEIPT NO. 2858394
NIT. AA
** BLM-ASO**

United States Department of the Interior
Bureau of Land Management
LANDS/RECREATION & PLANNING
ONE N CENTRAL AVE
PHOENIX, AZ 85004 -2203
Phone: 602-417-9200

Receipt

No: 2858394

Transaction #: 2944223	
Date of Transaction: 08/19/2013	
CUSTOMER:	
	TED E EYDE 1235 E MOONRIDGE RD TUCSON, AZ 85718-1190 US

LINE #	QTY	DESCRIPTION	REMARKS	UNIT PRICE	TOTAL
1	1.00	LOCATABLE MINERALS / MINING CLAIMS-NOT NEW-UNADJUD, ONE AUTH NO. ONLY / MINING CLAIM MONEY RECEIVED CASES: AMC355760/\$2940.00	MAINT FEE PYMNT (15) 2014 / NOI (15) 2013	- n/a -	2940.00
TOTAL:					\$2,940.00

PAYMENT INFORMATION			
1	AMOUNT:	2940.00	POSTMARKED: 08/15/2013
	TYPE:	CHECK	RECEIVED: 08/16/2013
	CHECK NO:	1415	
	NAME:	GADSDEN SONORA HOLDINGS LLC 1235 E MOONRIDGE RD TUCSON AZ 85718-1190 US	

REMARKS

This receipt was generated by the automated BLM Collections and Billing System and is a paper representation of a portion of the official electronic record contained therein.

Ted H. Eyde

Consulting Geologist
Industrial Minerals

Gadsden Sonora Holdings, LLC
1235 E. Moonridge Rd. • Tucson, AZ 85718
Phone: (520) 572-2471
Cell: (520) 241-4911
Fax: (520) 297-7156
Email: ted.eyde@comcast.net

July 31, 2012

Via United Parcel Service

Arizona State Office
Bureau of Land Management
Attention: Public Room
One North Central Avenue, Suite 800
Phoenix, AZ 85003

AMC 328616

Payment of Claim Maintenance Fee; Alpha Calcit, Ltd.

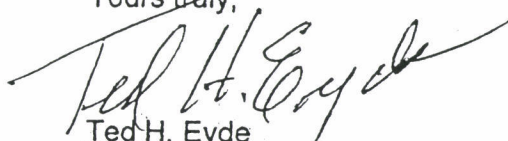
Ladies and Gentlemen:

Attached is a check to cover the maintenance fee of a 390 acre group of 16 placer claims consisting of 3 God Father association placer claims AMC 328616-328618, and 13, ACA 5-17, 20 acre placer claims AMC 355760-355772. I have received no guidance on the preferred method of payment of the increased Maintenance Fee. Because of the billing schedule requires payment on the July statement I have enclosed a check in the amount of \$2,800.

Please return a date stamped copy of this letter along with the receipt for the payment to this office:


Gadsden Sonora Holdings, LLC
1235 E. Moonridge Road
Tucson, AZ 85718

Yours truly,


Ted H. Eyde
Agent for Alpha Calcit, Arizona

RECEIVED
BLM AZ STATE OFFICE
2012 AUG 16 A 10:43
PHOENIX, ARIZONA

Rod Ebert - Attached is a check for \$140 - BASED ON THE DATA I HAD THE CLAIM GROUP COVERED 400 ACRES WHEN IN FACT IT COVERS 420 ACRES.



ENTERED IN COMPUTER

RE 8-28-12

Suppl payment to complete
AMC 328616 2013 MF req.

United States Department of the Interior

Bureau of Land Management

LANDS/RECREATION & PLANNING

ONE N CENTRAL AVE

PHOENIX, AZ 85004 -2203

Phone: 602-417-9200

Receipt

No:

2632661

Transaction #: 2713197

Date of Transaction: 08/16/2012

CUSTOMER:

TED E EYDE
1235 E MOONRIDGE RD
TUCSON, AZ 85718-1190 US

LINE #	QTY	DESCRIPTION	REMARKS	UNIT PRICE	TOTAL
1	1.00	LOCATABLE MINERALS / MINING CLAIMS-NOT NEW-UNADJUD, ONE AUTH NO. ONLY / MINING CLAIM MONEY RECEIVED CASES: AMC328616/\$140.00	MAINT 2013/1	- n/a -	140.00
TOTAL:					\$140.00

PAYMENT INFORMATION			
1	AMOUNT:	140.00	POSTMARKED: N/A
	TYPE:	CHECK	RECEIVED: 08/15/2012
	CHECK NO:	5217	
	NAME:	EYDE, TED E 1235 E MOONRIDGE RD TUCSON AZ 85718-1190 US	

REMARKS

This receipt was generated by the automated BLM Collections and Billing System and is a paper representation of a portion of the official electronic record contained therein.

Ted H. Eyde

Consulting Geologist
Industrial Minerals

Gadsden Sonora Holdings, LLC
1235 E. Moonridge Rd. • Tucson, AZ 85718
Phone: (520) 572-2471
Cell: (520) 241-4911
Fax: (520) 297-7156
Email: ted.eyde@comcast.net

July 31, 2012

Via United Parcel Service

Arizona State Office
Bureau of Land Management
Attention: Public Room
One North Central Avenue, Suite 800
Phoenix, AZ 85004

AMC 328616
AMC 355760

Payment of Claim Maintenance Fee; Alpha Calcit, Ltd.


Ladies and Gentlemen:

Attached is a check to cover the maintenance fee of a 390 acre group of 16 placer claims consisting of 3 God Father association placer claims AMC 328616-328618, (40a/60a/60a) and 13, ACA 5-17, 20 acre placer claims AMC 355760-355772. I have received no guidance on the preferred method of payment of the increased Maintenance Fee. Because of the billing schedule requires payment on the July statement I have enclosed a check in the amount of \$2,800.

Please return a date stamped copy of this letter along with the receipt for the payment to this office:

Gadsden Sonora Holdings, LLC
1235 E. Moonridge Road
Tucson, AZ 85718

Yours truly,



Ted H. Eyde
Agent for Alpha Calcit, Arizona

RECEIVED
BLM AZ STATE OFFICE
2012 AUG - 2 P 2: 02
PHOENIX, ARIZONA

ENTERED IN COMPUTER

RS 8-14-12

Claimant paid all fees
necessary except \$140.

I earned the complete 2013 maint fees
due for all claims except AMC 328616
Balance due for AC 685 on AMC 328616 is \$140

United States Department of the Interior

Bureau of Land Management

LANDS/RECREATION & PLANNING

ONE N CENTRAL AVE

PHOENIX, AZ 85004 -2203

Phone: 602-417-9200

Receipt

No:

2622347

Transaction #: 2702723

Date of Transaction: 08/03/2012

CUSTOMER:

GADSEN SONORA HOLDINGS LLC
1235 E MOONRIDGE RD
TUCSON, AZ 85718-1190 US

LINE #	QTY	DESCRIPTION	REMARKS	UNIT PRICE	TOTAL
1	1.00	LOCATABLE MINERALS / MINING CLAIMS-NOT NEW-UNADJUD, ONE AUTH NO. ONLY / MINING CLAIM MONEY RECEIVED CASES: AMC328616/\$2800.00	MAINT 2013/16	- n/a -	2800.00
TOTAL:					\$2,800.00

PAYMENT INFORMATION

1	AMOUNT:	2800.00	POSTMARKED:	08/01/2012
	TYPE:	CHECK	RECEIVED:	08/03/2012
	CHECK NO:	1325		
	NAME:	GADSDEN SONORA HOLDINGS LLC 1235 E MOONRIDGE RD TUCSON AZ 85718-1190 US		

REMARKS

This receipt was generated by the automated BLM Collections and Billing System and is a paper representation of a portion of the official electronic record contained therein.

Recording Requested By:
Ted H. Eyde

AMC 355760

AMC 328616

When Recorded Mail To:
Gadsden Sonora Holdings
1235 E. Moonridge Road
Tucson, Arizona 85718

Department of the Interior
Bureau of Land Management
Arizona State Office
One North Central Ave.
Suite 800
Phoenix, Arizona 85004-4427

**Re: Notice of Intention to Hold Mining Claims and Certification of Payment
Of Maintenance Fees in Lieu of an Affidavit of Annual Assessment Work**

Gentlemen:

1. This Notice of Intention to Hold Mining claims is made pursuant to 43 C.F.R. Subpart 3833 by Alpha Calcit Arizona Ltd. The Notices of Location for the following-named claims are recorded in Cochise County, Arizona and have the following BLM Serial numbers:

<u>Name of Claim</u>	<u>Document #</u>	<u>AMC#</u>
ACA 5-17	010824958-010824970	355760-355772 -13
Godfather 1-3	931232909-931232911	328616-328618 -3

The claims are located in: Section 33, T. 16 S., R. 30 E. and Section 4, T. 17 S., R. 30 E. GSRM


2. Pursuant to Amendment Number 18 of H.R 5503, of the Department of the Interior and Related Agencies Appropriations Act, 1993, Gadsden Sonora Holdings, LLC on behalf of the owner herewith submits an advance rental fee of \$140 per claim for the assessment year beginning on September 1, 2011, in lieu of recording an affidavit of performance of annual assessment work.
3. The name and address of the agent for Alpha Calcit Arizona Ltd. Owners of the Claims for which this Certificate is prepared is: Gadsden Sonora Holdings, LLC 1235 E. Moonridge Road, Tucson, Arizona 85718.
4. The Claims are held and claimed by the owner for the valuable mineral contained therein, and the owner and/or lessee intend to continue development of the claims.

This notice is for the assessment year ending September 1, 2012.

STATE OF ARIZONA)
County of Pima) ss

Theodore H. Eyde

The foregoing instrument was verified before me this 28th day of July 2011 by Ted H. Eyde
Gadsden Sonora Holdings LLC, 1235 E. Moonridge Road, Tucson, Arizona 85718



[Signature]
Notary Public

RECEIVED
BLM AZ STATE OFFICE
2011 AUG - 1 A 11:44
PHOENIX, ARIZONA

AUG 8 2011 cm

3398534
14
cm

United States Department of the Interior

Bureau of Land Management

LANDS/RECREATION & PLANNING

ONE N CENTRAL AVE

PHOENIX, AZ 85004 -2203

Phone: 602-417-9200

Receipt

No:

2393534

Transaction #: 2468622

Date of Transaction: 08/01/2011

CUSTOMER:

GADSDEN-SONORA HOLDINGS LLC
1235 E MOONRIDGE RD
TUCSON, AZ 85718-1190 US

LINE #	QTY	DESCRIPTION	REMARKS	UNIT PRICE	TOTAL
1	1.00	LOCATABLE MINERALS / MINING CLAIMS-NOT NEW-UNADJUD, ONE AUTH NO. ONLY / MINING CLAIM MONEY RECEIVED CASES: AMC355760/\$2240.00	MAINT 2012/16	- n/a -	2240.00
TOTAL:					\$2,240.00

PAYMENT INFORMATION

1	AMOUNT:	2240.00	POSTMARKED:	07/28/2011
	TYPE:	CHECK	RECEIVED:	08/01/2011
	CHECK NO:	4831		
	NAME:	GADSDEN SONORA HOLDINGS LLC 1235 E MOONRIDGE RD TUCSON AZ 85718-1190 US		

REMARKS

This receipt was generated by the automated BLM Collections and Billing System and is a paper representation of a portion of the official electronic record contained therein.

Extremely Urgent

This envelope is for use with the following services:

UPS Next Day Air®
UPS Worldwide Express®
UPS 2nd Day Air®

Visit theupsstore.com or call 1-800-PICK-UPS® (1-800-742-5877) to find a location near you.

Domestic Shipments

- To qualify for the Letter rate, UPS Express Envelopes may only contain correspondence, urgent documents, and/or electronic media, and must weigh 8 oz. or less. UPS Express Envelopes containing items other than those listed or weighing more than 8 oz. will be billed by weight.


International Shipments

- The UPS Express Envelope may be used only for documents of no commercial value. Certain countries consider electronic media as documents. Visit ups.com/importexport to verify if your shipment is classified as a document.
- To qualify for the Letter rate, the UPS Express Envelope must weigh 8 oz. or less. UPS Express Envelopes weighing more than 8 oz. will be billed by weight.

Note: Express Envelopes are not recommended for shipments of electronic equipment containing sensitive personal information or breakable items. Do not send cash or cash equivalent.

0.2 LBS LTR 1 OF 1
SHIP WT: LTR
DATE: 28 JUL 2011

SHIP ARIZONA STATE OFFICE
TO: (602) 580-5526
BUREAU OF LAND MANAGEMENT
STE 800
1 N CENTRAL AVE
PHOENIX AZ 85004-4427




AZ 850 9-04



UPS NEXT DAY AIR

TRACKING #: 1Z 019 RY0 01 9996 0809

1



BILLING: P/P



Apply shipping documents on this side.

Do not use this envelope for:

UPS Ground
UPS Standard
UPS 3 Day Select®
UPS Worldwide Expedited®

Amc 328616

Authorized Date 11/18/2010

AZ BLM REFUND \$420 TO GADSDEN SONORA HOLDINGS LLC FOR

Instructions to Accounts DUPLICATE PAYMENT OF 2011 MAINT FEES ON AMC328616 -
328618 RECEIPT #2178841 AT**Login ID** 2393**Entry Date** 11/18/2010**Total Amount** \$420.00

Department of the Interior
Bureau of Land Management
Arizona State Office
One North Central Ave.
Suite 800
Phoenix, Arizona 85004-4427

AMC 355760
AMC 328616

**Re: Notice of Intention to Hold Mining Claims and Certification of Payment
Of Maintenance Fees in Lieu of an Affidavit of Annual Assessment Work**

Gentlemen:

1. This Notice of Intention to Hold Mining claims is made pursuant to 43 C.F.R. Subpart 3833 by Alpha Calcit Arizona Ltd. The Notices of Location for the following-named claims are recorded in Cochise County, Arizona and have the following BLM Serial numbers:

<u>Name of Claim</u>	<u>Document #</u>	<u>AMC#</u>
ACA 5-17	010824958-010824970	355760-355772
Godfather 1-3	931232909-931232911	328616-328618

The claims are located in: Section 33, T. 16 S., R. 30 E. and Section 4, T. 17 S., R. 30 E. GSRM

2. Pursuant to Amendment Number 18 of H.R 5503, of the Department of the Interior and Related Agencies Appropriations Act, 1993, Gadsden Sonora Holdings, LLC on behalf of the owner herewith submits an advance rental fee of \$140 per claim for the assessment year beginning on September 1, 2010, in lieu of recording an affidavit of performance of annual assessment work.
3. The name and address of the agent for Alpha Calcit Arizona Ltd. Owners of the Claims for which this Certificate is prepared is: Gadsden Sonora Holdings, LLC 1235 E. Moonridge Road, Tucson, Arizona 85718.
4. The Claims are held and claimed by the owner for the valuable mineral contained therein, and the owner and/or lessee intend to continue development of the claims.

This notice is for the assessment year ending September 1, 2011.

STATE OF ARIZONA)
County of Pima) ss

Theodor H. Eyer


The foregoing instrument was verified before me this 23rd day of July 2010 by Ted H. Eyer, Gadsden Sonora Holdings LLC, 1235 E. Moonridge Road, Tucson, Arizona 85718

[Signature]
Notary Public

RECEIVED
BLM AZ STATE OFFICE
2010 JUL 27 A 10:26
PIMA COUNTY, ARIZONA

My Commission Expires:

1/24/14
NO. OF CLAIMS 10
AMOUNT 3,240.00
RECEIPT NO. 2178841
INIT. SP25
** BLM-ASO **



ENTERED INTO COMPUTER AUG 09 2010

United States Department of the Interior
Bureau of Land Management
LANDS/RECREATION & PLANNING
ONE N CENTRAL AVE
PHOENIX, AZ 85004 -2203
Phone:

Receipt

No:

2178841

Transaction #: 2248404

Date of Transaction: 07/28/2010

ENTERED INTO COMPUTER

CUSTOMER: GADSDEN-SONORA HOLDINGS LLC
1235 E MOONRIDGE RD ✓
TUCSON, AZ 85718-1190 US

AUG 09 2010

LINE #	QTY	DESCRIPTION	REMARKS	UNIT PRICE	TOTAL
1	1.00	LOCATABLE MINERALS / MINING CLAIMS-NOT NEW-UNADJUD, ONE AUTH NO. ONLY / MINING CLAIM MONEY RECEIVED CASES: AMC355760/\$2240.00	MAINT-16	- n/a -	2240.00
TOTAL:					\$2,240.00

PAYMENT INFORMATION

1	AMOUNT:	2240.00	POSTMARKED:	N/A
	TYPE:	CHECK	RECEIVED:	07/27/2010
	CHECK NO:	1224		
	NAME:	GADSDEN SONORA HOLDINGS LLC PO BOX 219 MARANA AZ 85653 US		

REMARKS

This receipt was generated by the automated BLM Collections and Billing System and is a paper representation of a portion of the official electronic record contained therein.

Amc 328616-328618 owned by Daniel Tapia
Duplicate payment \$420 refunded AT

UNITED STATES
DEPARTMENT OF THE INTERIOR
BUREAU OF LAND MANAGEMENT

Amc 328616

CREDIT CARD PAYMENT
For Mining Claim Maintenance Fee

☐ THIS IS A CHANGE OF ADDRESS

TELEPHONE SUBMISSION - ACCURACY OF THE BELOW INFORMATION IS THE RESPONSIBILITY OF THE CLAIMANT/OWNER

NAME Daniel TAPIA
ADDRESS Po Box 165
CITY Dragoon STATE AZ ZIP 85609
PHONE # 520 - 586-4799

SEND RECEIPT TO ☒ Above address
☐ Other (Include Name and Mailing Address):

AMC NUMBER

CLAIM/SITE NAME

328616
328617
328618

Godfather 1
2
3

3 # of Claim/Site
x 140.00 Each
\$ 420.00 Total Charged OG (INITIALS)

RECEIPT # 2204477

DATE STAMP

RECEIVED
BLM AZ STATE OFFICE
2010 AUG 30 P 1:26
PHOENIX, ARIZONA

***** FOR OFFICIAL USE ONLY *****

DATE _____

INITIALS _____

VERIFIED _____

United States Department of the Interior
Bureau of Land Management
 LANDS/RECREATION & PLANNING
 ONE N CENTRAL AVE
 PHOENIX, AZ 85004 -2203
 Phone:

Receipt

No: 2204477

Transaction #: 2274440**Date of Transaction:** 08/30/2010

CUSTOMER: DANIEL TAPIA
 PO BOX 165
 DRAGOON, AZ 85609-0165 US

LINE #	QTY	DESCRIPTION	REMARKS	UNIT PRICE	TOTAL
1	1.00	LOCATABLE MINERALS / MINING CLAIMS- NOT NEW-UNADJUD, ONE AUTH NO. ONLY / MINING CLAIM MONEY RECEIVED CASES: AMC328616/\$420.00	2011 MAINT (3)	- n/a -	420.00
TOTAL:					\$420.00

PAYMENT INFORMATION				
NOTE: Items will appear on credit card statement as "Bureau of Land Mgmt CO".				
1	AMOUNT:	420.00	POSTMARKED:	N/A
	TYPE:	CREDIT CARD	RECEIVED:	08/30/2010
	NAME:	TAPIA, DANIEL PO BOX 165 DRAGOON AZ 85609-0165 US		
	CARD NO:	XXXXXXXXXXXX2543	AUTH CODE:	08377Z
	NAME ON CARD:	DAN TAPIA		
	EXPIRES:	08/2011		
	SIGNATURE:			

REMARKS

This receipt was generated by the automated BLM Collections and Billing System and is a paper representation of a portion of the official electronic record contained therein.

United States Department of the Interior
Bureau of Land Management
BUSINESS & SUPPORT SVCS DIV
ONE N CENTRAL AVE SUITE 800
PHOENIX, AZ 85004 -4427
Phone: (602) 417-9200

Receipt

No: 1985376

Transaction #: 2049338**Date of Transaction:** 08/24/2009

CUSTOMER:	DANIEL TAPIA PO BOX 165 DRAGOON, AZ 85609-0165 US
-----------	---

LINE #	QTY	DESCRIPTION	REMARKS	UNIT PRICE	TOTAL
1	1.00	LOCATABLE MINERALS / MINING CLAIMS-NOT NEW-UNADJUD, ONE AUTH NO. ONLY / MINING CLAIM MONEY RECEIVED CASES: AMC328616/\$420.00	MAINT (3)	- n/a -	420.00
TOTAL:					\$420.00

PAYMENT INFORMATION

NOTE: Items will appear on credit card statement as "Bureau of Land Mgmt CO".

1	AMOUNT:	420.00	POSTMARKED:	N/A
	TYPE:	CREDIT CARD	RECEIVED:	08/24/2009
	NAME:	TAPIA, DANIEL PO BOX 165 DRAGOON AZ 85609-0165 US		
	CARD NO:	XXXXXXXXXXXX2543	AUTH CODE:	06259Z
	NAME ON CARD:	DAN TAPIA		
	EXPIRES:	08/2011		
	SIGNATURE:			

REMARKS

This receipt was generated by the automated BLM Collections and Billing System and is a paper representation of a portion of the official electronic record contained therein.

Recording Requested By:
Ted H. Eyde
1235 E. Moonridge Road
Tucson, Arizona 85718

When Recorded Mail To:
Gadsden Sonora Holdings
1235 E. Moonridge Road
Tucson, Arizona 85718

Department of the Interior
Bureau of Land Management
Arizona State Office
One North Central Ave.
Suite 800
Phoenix, Arizona 85004-4427

RECEIVED
BLM AZ STATE OFFICE
2009 AUG 10 A 8:49
PHOENIX, ARIZONA

**Re: Notice of Intention to Hold Mining Claims and Certification of Payment
Of Maintenance Fees In Lieu of an Affidavit of Annual Assessment Work**

Gentlemen:

1. This Notice of Intention to Hold Mining claims is made pursuant to 43 C.F.R. Subpart 3833 by Alpha Calcit Arizona Ltd. The Notices of Location for the following-named claims are recorded in Cochise County, Arizona and have the following BLM Serial numbers:

<u>Name of Claim</u>	<u>Document #</u>	<u>AMC#</u>
ACA 5-17	010824958-010824970	355760-355772
Godfather 1-3	931232909-931232911	328616-328618

The claims are located in: Section 33, T. 16 S., R. 30 E. and Section 4, T. 17 S., R. 30 E. GSRM

2. Pursuant to Amendment Number 18 of H.R 5503, of the Department of the Interior and Related Agencies Appropriations Act, 1993, Gadsden Sonora Holdings, LLC on behalf of the owner herewith submits an advance rental fee of \$140 per claim for the assessment year beginning on September 1, 2009, in lieu of recording an affidavit of performance of annual assessment work.
3. The name and address of the agent for Alpha Calcit Arizona Ltd. Owners of the Claims for which this Certificate is prepared is: Gadsden Sonora Holdings, LLC 1235 E. Moonridge Road, Tucson, Arizona 85718.
4. The Claims are held and claimed by the owner for the valuable mineral contained therein, and the owner and/or lessee intend to continue development of the claims.


This notice is for the assessment year ending September 1, 2010
STATE OF ARIZONA)
County of Pima) ss

Ted H. Eyde

The foregoing instrument was verified before me this 4th day of August 2009 by Ted H. Eyde, Gadsden Sonora Holdings LLC, 1235 E. Moonridge Road, Tucson, Arizona 85718

Crystal I Manes
Notary Public

My Commission Expires: Dec 13, 2011



United States Department of the Interior
Bureau of Land Management
BUSINESS & SUPPORT SVCS DIV
ONE N CENTRAL AVE SUITE 800
PHOENIX, AZ 85004 -4427
Phone: (602) 417-9200

Receipt

No: 1974107

Transaction #: 2038007

Date of Transaction: 08/10/2009

CUSTOMER: GADSDEN-SONORA HOLDINGS LLC
1235 E MOONRIDGE RD
TUCSON, AZ 85718-1190 US

LINE #	QTY	DESCRIPTION	REMARKS	UNIT PRICE	TOTAL
1	1.00	LOCATABLE MINERALS / MINING CLAIMS-NOT NEW-UNADJUD, ONE AUTH NO. ONLY / MINING CLAIM MONEY RECEIVED CASES: AMC355760/\$2240.00	MAINT 2010	- n/a -	2240.00
TOTAL:					\$2,240.00

PAYMENT INFORMATION

1	AMOUNT:	2240.00	POSTMARKED:	08/06/2009
	TYPE:	CHECK	RECEIVED:	08/10/2009
	CHECK NO:	4374		
	NAME:	GADSDEN SONORA HOLDINGS LLC 1235 E MOONRIDGE RD TUCSON AZ 85718-1190 US		

REMARKS

This receipt was generated by the automated BLM Collections and Billing System and is a paper representation of a portion of the official electronic record contained therein.

UNITED STATES
DEPARTMENT OF THE INTERIOR
BUREAU OF LAND MANAGEMENT

CREDIT CARD PAYMENT
For Mining Claim Maintenance Fee

AMC 328616

☐ THIS IS A CHANGE OF ADDRESS

TELEPHONE SUBMISSION - ACCURACY OF THE BELOW INFORMATION IS THE RESPONSIBILITY OF THE CLAIMANT/OWNER

NAME Daniel Tapia
ADDRESS Po Box 165
CITY DRAGON STATE AZ ZIP 85609
PHONE # 520 - 586 4799

SEND RECEIPT TO ☒ Above address
☐ Other (Include Name and Mailing Address):

AMC NUMBER

328616 L
328617
328618

CLAIM/SITE NAME

3 # of Claim/Site
x 140.00 Each
\$ 420.00 Total Charged SC (INITIALS)

RECEIPT # 1985376

DATE STAMP

RECEIVED
BLM AZ STATE OFFICE
2009 AUG 21 P 2:50
PHOENIX, ARIZONA



***** FOR OFFICIAL USE ONLY *****

DATE _____ INITIALS _____ VERIFIED _____

United States Department of the Interior
Bureau of Land Management
BUSINESS & SUPPORT SVCS DIV
ONE N CENTRAL AVE SUITE 800
PHOENIX, AZ 85004 -4427
Phone: (602) 417-9200

Receipt

No: 1985376

Transaction #: 2049338

Date of Transaction: 08/24/2009

CUSTOMER: DANIEL TAPIA
PO BOX 165
DRAGOON, AZ 85609-0165 US

LINE #	QTY	DESCRIPTION	REMARKS	UNIT PRICE	TOTAL
1	1.00	LOCATABLE MINERALS / MINING CLAIMS-NOT NEW-UNADJUD, ONE AUTH NO. ONLY / MINING CLAIM MONEY RECEIVED CASES: AMC328616/\$420.00	MAINT (3)	- n/a -	420.00
TOTAL:					\$420.00

PAYMENT INFORMATION

NOTE: Items will appear on credit card statement as "Bureau of Land Mgmt CO".

1	AMOUNT:	420.00	POSTMARKED:	N/A
	TYPE:	CREDIT CARD	RECEIVED:	08/24/2009
	NAME:	TAPIA, DANIEL PO BOX 165 DRAGOON AZ 85609-0165 US		
	CARD NO:	XXXXXXXXXXXX2543	AUTH CODE:	06259Z
	NAME ON CARD:	DAN TAPIA		
	EXPIRES:	08/2011		
	SIGNATURE:			

REMARKS

This receipt was generated by the automated BLM Collections and Billing System and is a paper representation of a portion of the official electronic record contained therein.

United States Department of the Interior
Bureau of Land Management
BUSINESS & SUPPORT SVCS DIV
ONE N CENTRAL AVE
PHOENIX, AZ 85004 -2203
Phone: (602) 417-9200

Amc 355760
Amc 328616
Receipt

No: 1324073

Transaction #: 1368944

Date of Transaction: 07/28/2006

CUSTOMER: TED E EYDE
GADSDEN-SONORA HOLDINGS LLC
1235 E MOONRIDGE RD
TUCSON, AZ 85718

LINE #	QTY	DESCRIPTION	REMARKS	UNIT PRICE	TOTAL
1	1.00	LOCATABLE MINERALS / MINING CLAIMS-NOT NEW-UNADJUD, ONE AUTH NO. ONLY / MINING CLAIM MONEY RECEIVED (455) CASES: AMC355760/\$2000.00	MAINT 2007 (16)	- n/a -	2000.00
TOTAL:					\$2,000.00

PAYMENT INFORMATION					
1	AMOUNT:	\$2,000.00		POSTMARKED:	07/28/2006
	TYPE:	CHECK		RECEIVED:	07/28/2006
	CHECK NO:	3574			
	NAME:	GADSDEN SONORA HOLDINGS LLC 1235 E MOONRIDGE RD TUCSON AZ 85718			

REMARKS

This receipt was generated by the automated BLM Collections and Billing System and is a paper representation of a portion of the official electronic record contained therein.

ENTERED INTO COMPUTER
9/25/06 aB



CHRISTINE RHODES
Cochise County Recorder
1415 Melody Ln., Bldg. B
Bisbee, Arizona 85603

PHOENIX, AZ 85004

060728764

ARIZONA
STATE OFFICE
PHOENIX, ARIZONA

060728764
DEPARTMENT OF THE INTERIOR
1 N CENTRAL AVE STE 800
PHOENIX AZ 85004

2006 AUG -9 P 12:45

RECEIVED
BUREAU OF
LAND MANAGEMENT

55004\$4427 C041



CHRISTINE RHODES
COCHISE COUNTY RECORDER
1415 MELODY LANE BLDG. B
BISBEE, ARIZONA 85603

LAND MANAGEMENT

DATE
08/01/06

2006 AUG -9 P 12:45

TIME
2:51:37

RECEIPT FOR RECORDING FEE PAID

ON FEE # 060-15784, RECORDED 07/31/06
AT 3 O'CLOCK BY SECRETARY
ON TERM REC035591
REC'D FROM GADSDEN SONORA HOLDINGS

AMOUNT DUE 10.00
TENDERED 10.00
=====

THANK YOU.

BALANCE DUE .00

Department of the Interior
Bureau of Land Management
Arizona State Office
One North Central Ave.
Suite 800
Phoenix, Arizona 85004-4427



FEE # 060728764
OFFICIAL RECORDS
COCHISE COUNTY
DATE 07/31/06 HOUR 3

REQUEST OF
GADSDEN SONORA HOLDINGS
CHRISTINE RHODES-RECORDER
FEE : 10.00 PAGES : 1

**Re: Notice of Intention to Hold Mining Claims and Certification of Payment
Of Maintenance Fees in Lieu of an Affidavit of Annual Assessment Work**

Gentlemen:

1. This Notice of Intention to Hold Mining claims is made pursuant to 43 C.F.R. Subpart 3833 by Alpha Calcit Arizona Ltd. The Notices of Location for the following-named claims are recorded in Cochise County, Arizona and have the following BLM Serial numbers:

<u>Name of Claim</u>	<u>Document #</u>	<u>AMC#</u>
ACA 5-17	010824958-010824970	355760-355772
Godfather 1-3	931232909-931232911	328616-328618

The claims are located in: Section 33, T. 16 S., R. 30 E. and Section 4, T. 17 S., R. 30 E. GSRM

2. Pursuant to Amendment Number 18 of H.R 5503, of the Department of the Interior and Related Agencies Appropriations Act, 1993, Gadsden Sonora Holdings, LLC on behalf of the owner herewith submits an advance rental fee of \$125 per claim for the assessment year beginning on September 1, 2006, in lieu of recording an affidavit of performance of annual assessment work.
3. The name of address of the agent for Alpha Calcit Arizona Ltd. Owners of the Claims for which this Certificate is prepared is: Gadsden Sonora Holdings, LLC 1235 E. Moonridge Road, Tucson, Arizona 85718. **THIS IS A CHANGE OF ADDRESS**
4. The Claims are held and claimed by the owner for the valuable mineral contained therein, and the owner and/or lessee intend to continue development of the claims.

This notice is for the assessment year ending September 1, 2007.

STATE OF ARIZONA)
County of Pima) ss


Ted H. Eyde

The foregoing instrument was verified before me this 26th day of July 2006 by Ted H. Eyde, Gadsden Sonora Holdings LLC, 1235 E. Moonridge Road, Tucson, Arizona 85718

Maxine Eyde
Notary Public

PROZIO 12-11-06
STATE OF ARIZONA
COUNTY OF PIMA

My Commission Expires:



2006 AUG - 9 P 12:45

LAND MANAGEMENT
BUREAU OF LAND MANAGEMENT
PHOENIX, ARIZONA

060728764
ENTERED INTO COMPUTE
9/25/06 AR

Amc 328616

355760

CLAIM MAINTENANCE FEES

FOR ASSESSMENT YEAR: 2009

TOTAL FEES REMITTED
(\$125 PER CLAIM)

\$2,000
16 CLAIMS

To expedite processing, please list your mining claims in serial number order.

BLM ASSIGNED SERIAL NO(S)

AMC 328616 - 328618-3

NAME OF CLAIM(S)

GOOFATHER 1-3

AMC 355760 - 355772-13

ACA 5-17

ENTERED INTO COMPUTER

JUL 17 2008 RB

PHOENIX, ARIZONA

JUL 15 A 5 18

JUL 15 A 5 18

NAME AND ADDRESS OF OWNER/CLAIMANT

ALPHA CALUIT ARIZONA LTD

TED H. EYDE AGENT

1235 E. MOONRIDGE RD

TUCSON, AZ 85718

FOR OFFICE USE ONLY

BLM FEE VERIFICATION

CLAIMS FILED

AMOUNT RECEIVED

PROCESSING COMPLETE

SURNAME/DATE

#1742037

14
HMC

United States Department of the Interior

Bureau of Land Management
 BUSINESS & SUPPORT SVCS DIV
 ONE N CENTRAL AVE SUITE 800
 PHOENIX, AZ 85004 -4427
 Phone: (602) 417-9200

Receipt

No:

1742037

Transaction #: 1799090

Date of Transaction: 07/15/2008

CUSTOMER: GADSEN SONORA HOLDINGS LLC
 1235 MOONRIDGE RD
 TUCSON, AZ 85718

LINE #	QTY	DESCRIPTION	REMARKS	UNIT PRICE	TOTAL
1	1.00	LOCATABLE MINERALS / MINING CLAIMS-NOT NEW-UNADJUD, ONE AUTH NO. ONLY / MINING CLAIM MONEY RECEIVED (455) CASES: AMC328616/\$2000.00	MAINT 2009/16	- n/a -	2000.00
TOTAL:					\$2,000.00

PAYMENT INFORMATION					
1	AMOUNT:	\$2,000.00		POSTMARKED:	7/11/08 0:00
	TYPE:	CHECK		RECEIVED:	07/15/2008
	CHECK NO:	4072			
	NAME:	GADSDEN-SONORA HOLDINGS, LLC 1235 MOONRIDGE RD TUCSON AZ 85718			

REMARKS

This receipt was generated by the automated BLM Collections and Billing System and is a paper representation of a portion of the official electronic record contained therein.

Department of the Interior
Bureau of Land Management
Arizona State Office
One North Central Ave.
Suite 800
Phoenix, Arizona 85004-4427



FEE # 070826623
OFFICIAL RECORDS
COCHISE COUNTY
DATE 08/10/07 HOUR 3

REQUEST OF
GADSDEN SONORA HOLDINGS
CHRISTINE RHODES-RECORDER
FEE : 10.00 PAGES : 1

**Re: Notice of Intention to Hold Mining Claims and Certification of Payment
Of Maintenance Fees in Lieu of an Affidavit of Annual Assessment Work**

AMC 328616
AMC 355760

Gentlemen:

1. This Notice of Intention to Hold Mining claims is made pursuant to 43 C.F.R. Subpart 3833 by Alpha Calcit Arizona Ltd. The Notices of Location for the following-named claims are recorded in Cochise County, Arizona and have the following BLM Serial numbers:

<u>Name of Claim</u>	<u>Document #</u>	<u>AMC#</u>
ACA 5-17	010824958-010824970	355760-355772
Godfather 1-3	931232909-931232911	328616-328618

The claims are located in: Section 33, T. 16 S., R. 30 E. and Section 4, T. 17 S., R. 30 E. GSRM


2. Pursuant to Amendment Number 18 of H.R. 5503, of the Department of the Interior and Related Agencies Appropriations Act, 1993, Gadsden Sonora Holdings, LLC on behalf of the owner herewith submits an advance rental fee of \$125 per claim for the assessment year beginning on September 1, 2007, in lieu of recording an affidavit of performance of annual assessment work.
3. The name and address of the agent for Alpha Calcit Arizona Ltd. Owners of the Claims for which this Certificate is prepared is: Gadsden Sonora Holdings, LLC 1235 E. Moonridge Road, Tucson, Arizona 85718.
4. The Claims are held and claimed by the owner for the valuable mineral contained therein, and the owner and/or lessee intend to continue development of the claims.

This notice is for the assessment year ending September 1, 2008.


STATE OF ARIZONA)
County of Pima) ss

Ted H. Eyde

The foregoing instrument was verified before me this 8th day of August 2007 by Ted H. Eyde, Gadsden Sonora Holdings LLC, 1235 E. Moonridge Road, Tucson, Arizona 85718



My Commission Expires:



RECEIVED
BUREAU OF
LAND MANAGEMENT
2007 AUG 20 P 12:42

070826623

CHRISTINE RHODES
COCHISE COUNTY RECORDER
1415 MELODY LANE BLDG. B
BISBEE, ARIZONA 85603

DATE
08/12/97

TIME
11:21:44

RECEIPT FOR RECORDING FEES PAID

ON FEB # 070828822 RECORDED 08/12/97
AT 2 O'CLOCK BY REC'DENFI
ON TERM REC'DENFI
FEB'D FROM CALSDEN SONORA HOLDINGS

AMOUNT DUE	10.00
TENDERED	10.00
=====	
BALANCE DUE	.00

THANK YOU.

NOTICE TO NEW PROPERTY OWNERS

ARE THE TAXES ON THIS PROPERTY PAID? REMEMBER: Taxes are payable in two installments and become delinquent November 1 and May 1. These dates remain the same regardless of when the property is purchased. If the taxes are not paid by these dates, penalties are added.

Even though taxes may have been prorated in escrow, it may be your responsibility to request a tax bill and make payment to the Cochise County Treasurer and Tax Collector.

You should refer to your Policy of Title to determine your tax liability. Tax bills are mailed October 1 of each calendar year to the most recent owner of record on file at the time of printing the tax bills. The Treasurer/Tax Collector CANNOT excuse penalties because a taxpayer did not receive a bill. IS YOUR CURRENT ADDRESS ON FILE WITH THE COUNTY?

If you have any questions concerning payment of taxes, please contact the COCHISE COUNTY TREASURER, 1415 Melody Lane, Bldg. E, Bisbee, AZ 85603 or call (520) 432-8400.

11000444427 0041

BUREAU OF LAND MANAGEMENT
1 N CENTRAL AVE STE 800
PHOENIX AZ 85004
070826623

BUREAU OF
LAND MANAGEMENT
2007 AUG 20 P 12:48
ARIZONA
STATE

CHRISTINE RHODES
Cochise County Recorder
1415 Melody Ln., Bldg. B
Bisbee, Arizona 85603



FIRST CLASS

\$00.41⁰

MAILED FROM ZIP CODE 85603
AUG 17 2007
0004633840

UNITED STATES POSTAGE



CHRISTINE RHODES
 Cochise County Recorder
 1415 Melody Ln., Bldg. B
 Bisbee, Arizona 85603

RECEIVED
 BUREAU OF
 LAND MANAGEMENT
 2007 AUG 20 P 12:48
 ARIZONA
 STATE OFFICE
 PHOENIX, ARIZONA

FIRST CLASS



UNITED STATES POSTAGE

 02 1A
 0004633840
 MAILED FROM ZIP CODE 85603
\$ 00.41⁰
 AUG 17 2007

070826623
 BUREAU OF LAND MANAGEMENT
 1 N CENTRAL AVE STE 800
 PHOENIX AZ 85004

85004\$4427 C041

CHRISTINE RHODES
 COCHISE COUNTY RECORDER
 1415 MELODY LANE BLDG. B
 BISBEE, ARIZONA 85603

DATE 08/13/07
 TIME 11:21:44
 RECEIPT FOR RECORDING FEES PAID
 ON FEE # 070826623 RECORDED 08/10/07
 AT 3 O'CLOCK BY RECORDER
 ON TERM REC83555
 REC'D FROM GADSDEN SONORA HOLDINGS
 AMOUNT DUE 10.00
 TENDERED 10.00
 BALANCE DUE .00
 THANK YOU

AMC 328616

AMC 355760

CLAIM MAINTENANCE FEES

FOR ASSESSMENT YEAR: 2008

TOTAL FEES REMITTED \$2000
(\$125 PER CLAIM) 16 Claims

To expedite processing, please list your mining claims in serial number order.

BLM ASSIGNED SERIAL NO(S)

NAME OF CLAIM(S)

AMC 328616 - 328618

Godfather 1-3

AMC 355760 - 355772

ALAS-17

NAME AND ADDRESS OF OWNER/CLAIMANT

FOR OFFICE USE ONLY

ALPHA CALCI ARIZONA LTD.

BLM FEE VERIFICATION

TED H. EYDE - AGENT

CLAIMS FILED 16

1235 E. MOORRIDGE RD

AMOUNT RECEIVED 2000.00

TULSON, AZ 85718

PROCESSING COMPLETE

SURNAME/DATE EB

2007 JUL 17 A 9:40

RECEIVED
BUREAU OF
LAND MANAGEMENT

RE 8/1/07

United States Department of the Interior

Bureau of Land Management
BUSINESS & SUPPORT SVCS DIV
ONE N CENTRAL AVE SUITE 800
PHOENIX, AZ 85004 -4427
Phone: (602) 417-9200

Receipt

No:

1526798

Transaction #: 1577625

Date of Transaction: 07/18/2007

CUSTOMER: GADSDEN-SONORA HOLDINGS
P O BOX 219
MARANA, AZ 85653

LINE #	QTY	DESCRIPTION	REMARKS	UNIT PRICE	TOTAL
1	1.00	LOCATABLE MINERALS / MINING CLAIMS-NOT NEW-UNADJUD, ONE AUTH NO. ONLY / MINING CLAIM MONEY RECEIVED (455) CASES: AMC328616/\$2000.00	MAINT 2008 (16)	- n/a -	2000.00
TOTAL:					\$2,000.00

PAYMENT INFORMATION

1	AMOUNT:	\$2,000.00	POSTMARKED:	7/16/07 0:00
	TYPE:	CHECK	RECEIVED:	07/17/2007
	CHECK NO:	3829		
	NAME:	GADSDEN-SONORA HOLDINGS LLC P O BOX 219 MARANA AZ 85653		

REMARKS

This receipt was generated by the automated BLM Collections and Billing System and is a paper representation of a portion of the official electronic record contained therein.

UNITED STATES
DEPARTMENT OF THE INTERIOR
BUREAU OF LAND MANAGEMENT

CREDIT CARD PAYMENT
FOR MINING CLAIM MAINTENANCE FEE

NAME Daniel Tapia

ADDRESS BOX 165

CITY Dragoon STATE AZ ZIP 85609

PHONE # (520) 586-4799

SEND RECEIPT TO ABOVE ADDRESS ☒

SEND RECEIPT TO: _____

AMC NUMBER

CLAIM/SITE NAME

L 328616

God Father 1

328617

God Father 2

328618

God Father 3

DATE STAMP

TELEPHONE SUBMISSION - ACCURACY OF THE ABOVE INFORMATION
IS THE RESPONSIBILITY OF THE CLAIMANT/OWNER

FOR OFFICIAL USE ONLY

DATE

INITIALS

VERIFIED

COUNT

\$

INITIALS

PHOENIX, ARIZONA
2007 AUG 15 P 1:24
B.L.M. AZ STATE OFFICE
RECEIVED

ENTERED INTO COMPUTER

1545468

9/11/07

United States Department of the Interior
Bureau of Land Management
BUSINESS & SUPPORT SVCS DIV
ONE N CENTRAL AVE SUITE 800
PHOENIX, AZ 85004 -4427
Phone: (602) 417-9200

Receipt

No: 1545468

Transaction #: 1596852

Date of Transaction: 08/16/2007

CUSTOMER: DANIEL TAPIA
BOX 165
DRAGOON, AZ 85609

LINE #	QTY	DESCRIPTION	REMARKS	UNIT PRICE	TOTAL
1	1.00	LOCATABLE MINERALS / MINING CLAIMS- NOT NEW-UNADJUD, ONE AUTH NO. ONLY / MINING CLAIM MONEY RECEIVED (455) CASES: AMC328616/\$375.00	MAINT 2008/3	- n/a -	375.00
TOTAL:					\$375.00

PAYMENT INFORMATION			
NOTE: Items will appear on credit card statement as "Bureau of Land Management".			
1	AMOUNT:	\$375.00	POSTMARKED: N/A
	TYPE:	CREDIT CARD	RECEIVED: 08/16/2007
	NAME:	TAPIA, DANIEL BOX 165 DRAGOON AZ 85609	
	CARD NO:	XXXXXXXXXXXX2543	AUTH CODE: 00650B
	NAME ON CARD:	DANIEL TAPIA	
	EXPIRES:	08/31/2008	
	SIGNATURE:		

REMARKS

This receipt was generated by the automated BLM Collections and Billing System and is a paper representation of a portion of the official electronic record contained therein.

United States Department of the Interior
Bureau of Land Management
 BUSINESS & SUPPORT SVCS DIV
 ONE N CENTRAL AVE SUITE 800
 PHOENIX, AZ 85004 -4427
 Phone: (602) 417-9200

Receipt

No: 1545468

Transaction #: 1596852**Date of Transaction:** 08/16/2007

CUSTOMER:	DANIEL TAPIA BOX 165 DRAGOON, AZ 85609
------------------	--

LINE #	QTY	DESCRIPTION	REMARKS	UNIT PRICE	TOTAL
1	1.00	LOCATABLE MINERALS / MINING CLAIMS- NOT NEW-UNADJUD, ONE AUTH NO. ONLY / MINING CLAIM MONEY RECEIVED (455) CASES: AMC328616/\$375.00	MAINT 2008/3	- n/a -	375.00
TOTAL:					\$375.00

PAYMENT INFORMATION

NOTE: Items will appear on credit card statement as "Bureau of Land Management".

1	AMOUNT:	\$375.00	POSTMARKED:	N/A
	TYPE:	CREDIT CARD	RECEIVED:	08/16/2007
	NAME:	TAPIA, DANIEL BOX 165 DRAGOON AZ 85609		
	CARD NO:	XXXXXXXXXXXX2543	AUTH CODE:	00650B
	NAME ON CARD:	DANIEL TAPIA		
	EXPIRES:	08/31/2008		
	SIGNATURE:			

REMARKS

This receipt was generated by the automated BLM Collections and Billing System and is a paper representation of a portion of the official electronic record contained therein.

UNITED STATES
DEPARTMENT OF THE INTERIOR
BUREAU OF LAND MANAGEMENT

CREDIT CARD PAYMENT
FOR MINING CLAIM MAINTENANCE FEE

AMC 328616

NAME Daniel Japia

now ADDRESS BOX 165

CITY Dragoon STATE AZ ZIP 85609

PHONE # (520) 586-4799

SEND RECEIPT TO ABOVE ADDRESS ☒

SEND RECEIPT TO: _____

AMC NUMBER

CLAIM/SITE NAME

328616

328617

328618

DATE STAMP

TELEPHONE SUBMISSION - ACCURACY OF THE ABOVE INFORMATION
IS THE RESPONSIBILITY OF THE CLAIMANT/OWNER

PHOENIX, ARIZONA

FOR OFFICIAL USE ONLY

2006 AUG 25 A 4 37

9/11/06
DATE

RE
INITIALS

VERIFIED

RECEIVED
B.L.M. AZ STATE OFFICE

COUNT 3 \$ 375 INITIALS TMC

1346547

United States Department of the Interior
Bureau of Land Management
BUSINESS & SUPPORT SVCS DIV
ONE N CENTRAL AVE
PHOENIX, AZ 85004 -2203
Phone: (602) 417-9200

Receipt

No: 1346547

Transaction #: 1391813	
Date of Transaction: 08/29/2006	
CUSTOMER:	DANIEL TAPIA BOX 165 DRAGOON, AZ 85609

LINE #	QTY	DESCRIPTION	REMARKS	UNIT PRICE	TOTAL
1	1.00	LOCATABLE MINERALS / MINING CLAIMS-NOT NEW-UNADJUD, ONE AUTH NO. ONLY / MINING CLAIM MONEY RECEIVED (455) CASES: AMC328616/\$375.00	MAINT 2007/3	- n/a -	375.00
TOTAL:					\$375.00

PAYMENT INFORMATION				
NOTE: Items will appear on credit card statement as "Bureau of Land Management".				
1	AMOUNT:	\$375.00	POSTMARKED:	N/A
	TYPE:	CREDIT CARD	RECEIVED:	08/29/2006
	NAME:	TAPIA, DANIEL BOX 165 DRAGOON AZ 85609		
	CARD NO:	XXXXXXXXXXXX2543	AUTH CODE:	093716
	NAME ON CARD:	DANIEL TAPIA		
	EXPIRES:	08/31/2008		
	SIGNATURE:			

REMARKS

This receipt was generated by the automated BLM Collections and Billing System and is a paper representation of a portion of the official electronic record contained therein.

AMC 328616

MAINTENANCE FEE PAYMENT

Claimant Name: Daniel TapiaAddress: Black Prince Road 1826City: Phoenix State: AZ Zip: 85609Telephone: 602-940 0414E-mail address: dtb_koe@swlink.netSignature: [Signature]☐ Check here if this is a change of address.

BLM Date Stamp	PHOENIX, ARIZONA	2005 AUG 24 P 12:24	RECEIVED B.L.M. AZ STATE OFFICE
----------------------	------------------	---------------------	------------------------------------

LINE NO.	AMC NUMBER	CLAIM/SITE NAME	COUNTY RECORDER DATA (If available)	TWP	RNG	SEC
1	328-616/7/8	Godfather 1-3		16S	23E	33
2						
3			ENTERED INTO COMPUTER			
4			AUG 31 2005 PB			
5						
6						
7						
8						
9						
10						

List additional claims on Form MCF114.

Bureau of Land Management
Arizona State Office
www.az.blm.gov

No. of Claims: 3 x \$125 = 375.00
 Check No.: 1014 Init. AMC
 Receipt No.: 1136392
 For BLM Use Only

Form: MCF112
Revised July 2005

This form is available from the Arizona Department of Mines and Mineral Resources and may be reproduced.

United States Department of the Interior
Bureau of Land Management
 BUSINESS & SUPPORT SVCS DIV
 222 N CENTRAL AVE
 PHOENIX, AZ 85004 -2203
 Phone: (602) 417-9200

Receipt

No

1136392

Transaction #: 1175532

Date of Transaction: 08/24/2005

ENTERED INTO COMPUTER

AUG 31 2005

PB

CUSTOMER:

GERMAN CONSULTANTS
 TRUST ACCOUNT
 10645 N TATUM BLVD STE 200-601
 PHOENIX, AZ 85028

LINE #	QTY	DESCRIPTION	REMARKS	UNIT PRICE	TOTAL
1	1.00	LOCATABLE MINERALS / MINING CLAIMS-NOT NEW-UNADJUD, ONE AUTH NO. ONLY / MINING CLAIM MONEY RECEIVED (455) CASES: AMC328616/\$375.00	MAINT 2006/3	- n/a -	375.00
TOTAL:					\$375.00

PAYMENT INFORMATION

1	AMOUNT	\$375.00	POSTMARKED	N/A
	TYPE	CHECK	RECEIVED	08/24/2005
	CHECK NO	1014		
	NAME	GERMAN CONSULTANTS TRUST ACCOUNT 10645 N TATUM BLVD STE 200-601 PHOENIX AZ 85028		

REMARKS

This receipt was generated by the automated BLM Collections and Billing System and is a paper representation of a portion of the official electronic record contained therein.

AMC 328616

MAINTENANCE FEE PAYMENT

Mining Claim Maintenance Fee Payment of \$¹²⁵100 per claim or site is due on or before September 1, 20⁰⁴4, in lieu of assessment work for the upcoming assessment year beginning September 1 of the year noted above.

BUREAU OF LAND MANAGEMENT
ARIZONA STATE OFFICE
222 NORTH CENTRAL AVENUE
PHOENIX, AZ 85004
602-417-9200
www.az.blm.gov

FOR BLM USE ONLY	
NO. OF CLAIMS: <u>3</u>	X \$400 = \$ <u>125</u> ⁰⁰
RECEIPT NO: <u>939241</u>	CHECK NO: <u>1007</u>
INIT: <u>PR</u>	

BLM SERIAL NUMBERS	NAME OF CLAIMS/SITES	COUNTY BOOK/DOCKET & PAGE OR FEE NUMBER
1. AMC <u>328.616-618</u>	<u>Godfather 1 - 3</u>	
2. AMC _____	_____	_____
3. AMC _____	_____	_____
4. AMC _____	_____	_____
5. AMC _____	_____	_____
6. AMC _____	_____	_____
7. AMC _____	_____	_____
8. AMC _____	_____	_____
9. AMC _____	_____	_____
10. AMC _____	_____	_____

List additional claims on the reverse side of this form.


☐ **CHECK HERE IF THIS IS A CHANGE OF ADDRESS**

CLAIMANT'S NAME: Daniel Tapia (by Dr.B.Koester, Agent)

ADDRESS: 804 Palomas Drive

CITY: Willcox STATE: Arizona ZIP: 85643

PHONE: 602 - 840-0414

Signature:  Agent

To record with the County, one claimant or an agent must sign.

RECEIVED BLM AZ STATE OFFICE 2004 AUG 27 A 10:30 PHOENIX, ARIZONA	BLM DATE STAMP
---	----------------

ENTERED INTO COMPUTER

9/27/04 TK

verify 10/06/04 SE

11. AMC _____
12. AMC _____
13. AMC _____
14. AMC _____
15. AMC _____
16. AMC _____
17. AMC _____
18. AMC _____
19. AMC _____
20. AMC _____

43 CFR 3833.0-5(e) (August 30, 1994) requires that the names of all of the owners and their current addresses shall be identified on all instruments required to be recorded or filed by the regulation, 43 CFR Subpart 3833.

NAME: _____ ADDRESS: _____
CITY: _____ STATE: _____ ZIP: _____ IS THIS A NEW ADDRESS ••

NAME: _____ ADDRESS: _____
CITY: _____ STATE: _____ ZIP: _____ IS THIS A NEW ADDRESS ••

NAME: _____ ADDRESS: _____
CITY: _____ STATE: _____ ZIP: _____ IS THIS A NEW ADDRESS ••

NAME: _____ ADDRESS: _____
CITY: _____ STATE: _____ ZIP: _____ IS THIS A NEW ADDRESS ••

January 30, 2003

FOR BLM USE ONLY	
DATE ENTERED INTO COMPUTER: _____	
INITIALS: _____	VERIFIED: _____

United States Department of the Interior
Bureau of Land Management
BUSINESS & SUPPORT SVCS DIV
222 N CENTRAL AVE
PHOENIX, AZ 85004 -2203
Phone: (602) 417-9200

Receipt

No: 939241 ✓

Transaction #: 973587

Date of Transaction: 08/27/2004

CUSTOMER: BERTHOLD K KOESTER
10645 N TATUM BLVD STE 200-601
PHOENIX, AZ 85028-3068

LINE #	QTY	DESCRIPTION	REMARKS	UNIT PRICE	TOTAL
1	1.00	LOCATABLE MINERALS / MINING CLAIMS-NOT NEW-UNADJUD, ONE AUTH NO. ONLY / MINING CLAIM MONEY RECEIVED (455) CASES: AMC328616/\$375.00	MAINT 2005 (3) ✓	- n/a -	375.00
TOTAL:					\$375.00

PAYMENT INFORMATION

1	AMOUNT: \$375.00	POSTMARKED: N/A
	TYPE: CHECK	RECEIVED: 08/27/2004
	CHECK NO: 1007	
	NAME: KOESTER, BERTHOLD K	
	10645 N TATUM BLVD STE 200-6	
	PHOENIX AZ 85028 3068	

REMARKS

This receipt was generated by the automated BLM Collections and Billing System and is a paper representation of a portion of the official electronic record contained therein.

MAINTENANCE FEE PAYMENT

Mining Claim Maintenance Fee Payment of \$100 per claim or site is due on or before September 1, 20____, in lieu of assessment work for the upcoming assessment year beginning September 1 of the year noted above.

BUREAU OF LAND MANAGEMENT
ARIZONA STATE OFFICE
222 NORTH CENTRAL AVENUE
PHOENIX, AZ 85004
602-417-9200
www.az.blm.gov

FOR BLM USE ONLY
NO. OF CLAIMS: 3 X \$100 = \$ 300
RECEIPT NO.: _____ CHECK NO.: 217
INIT: SW

BLM SERIAL
NUMBERS

NAME OF CLAIMS/SITES

1. AMC 328 616 - 618
2. AMC _____
3. AMC _____
4. AMC _____
5. AMC _____
6. AMC _____
7. AMC _____
8. AMC _____
9. AMC _____
10. AMC _____

Godfather 1-3

List additional claims on the reverse side of this form.

☐ **CHECK HERE IF THIS IS A CHANGE OF ADDRESS**

CLAIMANT'S NAME: Daniel Tapia by Dr. B. Keesler/Agent
ADDRESS: 804 Palomas Drive
CITY: Willcox STATE: AZ ZIP: 85643
PHONE: 602-840-0414

Signature: [Signature]
To record with the County, one claimant or an agent must sign.

RECEIVED
BLM DATE STAMP
SEP 12 2003
BLM ARIZONA

9/8/03 TBS
ENTERED INTO COMPUTER

TBS

NAME: _____ ADDRESS: _____
CITY: _____ STATE: _____ ZIP: _____ IS THIS A NEW ADDRESS ☐

NAME: _____ ADDRESS: _____
CITY: _____ STATE: _____ ZIP: _____ IS THIS A NEW ADDRESS ☐

NAME: _____ ADDRESS: _____
CITY: _____ STATE: _____ ZIP: _____ IS THIS A NEW ADDRESS ☐

NAME: _____ ADDRESS: _____
CITY: _____ STATE: _____ ZIP: _____ IS THIS A NEW ADDRESS ☐

NAME: _____ ADDRESS: _____
CITY: _____ STATE: _____ ZIP: _____ IS THIS A NEW ADDRESS ☐

NAME: _____ ADDRESS: _____
CITY: _____ STATE: _____ ZIP: _____ IS THIS A NEW ADDRESS ☐

NAME: _____ ADDRESS: _____
CITY: _____ STATE: _____ ZIP: _____ IS THIS A NEW ADDRESS ☐

NAME: _____ ADDRESS: _____
CITY: _____ STATE: _____ ZIP: _____ IS THIS A NEW ADDRESS ☐

August 20, 2002

FOR BLM USE ONLY	
DATE ENTERED INTO COMPUTER: _____	
INITIALS: _____	VERIFIED: _____

United States Department of the Interior
Bureau of Land Management
 BUSINESS & SUPPORT SVCS DIV
 222 N CENTRAL AVE
 PHOENIX, AZ 85004 -2203
 Phone: (602) 417-9200

Receipt

No

765998

Transaction #: 765998

Date of Transaction: 08/22/2003

CUSTOMER

BERTHOLD K KOESTER
 10645 N TATUM BLVD, STE C2
 PHOENIX, AZ 85028

LINE #	QTY	DESCRIPTION	REMARKS	UNIT PRICE	TOTAL
1	1.00	LOCATABLE MINERALS / MINING CLAIMS-NOT NEW-UNADJUD, ONE AUTH NO. ONLY / MINING CLAIM MONEY RECEIVED (455) CASES: AMC328616/\$300.00	MAIN 2004 (3)	- n/a -	300.00
TOTAL:					\$300.00

PAYMENT INFORMATION			
1	AMOUNT	\$300.00	POSTMARKED N/A
	TYPE	CHECK	RECEIVED 08/22/2003
	CHECK NO	217	
	NAME	KOESTER, BERTHOLD K 10645 N TATUM BLVD, STE C2 PHOENIX AZ 85028	

REMARKS

This receipt was generated by the automated BLM Collections and Billing System and is a paper representation of a portion of the official electronic record contained therein.

LEAD FILE #'S _____

AMC 328616

[illegible]

Date Entered: 9/19/02 DMN

Date Verified: _____

Sent to Accts: 9/24/02

Date Earned: _____

NOTES:

MAINTENANCE FEE PAYMENT

Mining Claim Maintenance Fee Payment of \$100 per claim or site is due on or before September 1, 2002, in lieu of assessment work for the upcoming assessment year beginning September 1 of the year noted above.

BUREAU OF LAND MANAGEMENT
ARIZONA STATE OFFICE
222 NORTH CENTRAL AVENUE
PHOENIX, AZ 85004
602-417-9200
www.az.blm.gov

FOR BLM USE ONLY
NO. OF CLAIMS: 3 X \$100 = \$ 300
RECEIPT NO.: _____ CHECK NO.: _____
INIT: TR

BLM SERIAL
NUMBERS

NAME OF CLAIMS/SITES

1. AMC 328 616 - 618
2. AMC _____
3. AMC _____
4. AMC _____
5. AMC _____
6. AMC _____
7. AMC _____
8. AMC _____
9. AMC _____
10. AMC _____

Godfather 1-3

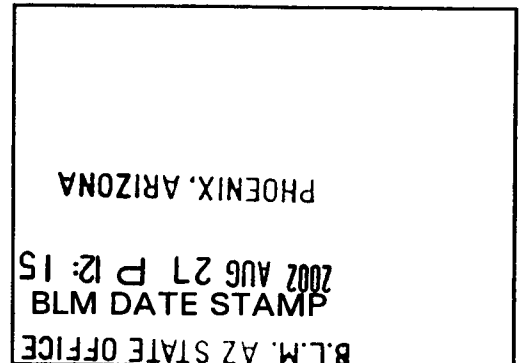
List additional claims on the reverse side of this form.

☐ CHECK HERE IF THIS IS A CHANGE OF ADDRESS

CLAIMANT'S NAME: Daniel Tapia by Dr. B. Kueper, Agent
ADDRESS: 804 Palomares Dr.
CITY: Willcox STATE: AZ ZIP: 85643
PHONE: 602-840-0414

Signature: R. J. G. [Signature]

To record with the County, one claimant or an agent must sign.



ENTERED IN COMPUTER
9/19/02 TR

NAME: _____ ADDRESS: _____
CITY: _____ STATE: _____ ZIP: _____ IS THIS A NEW ADDRESS ☐

NAME: _____ ADDRESS: _____
CITY: _____ STATE: _____ ZIP: _____ IS THIS A NEW ADDRESS ☐

NAME: _____ ADDRESS: _____
CITY: _____ STATE: _____ ZIP: _____ IS THIS A NEW ADDRESS ☐

NAME: _____ ADDRESS: _____
CITY: _____ STATE: _____ ZIP: _____ IS THIS A NEW ADDRESS ☐

NAME: _____ ADDRESS: _____
CITY: _____ STATE: _____ ZIP: _____ IS THIS A NEW ADDRESS ☐

NAME: _____ ADDRESS: _____
CITY: _____ STATE: _____ ZIP: _____ IS THIS A NEW ADDRESS ☐

NAME: _____ ADDRESS: _____
CITY: _____ STATE: _____ ZIP: _____ IS THIS A NEW ADDRESS ☐

NAME: _____ ADDRESS: _____
CITY: _____ STATE: _____ ZIP: _____ IS THIS A NEW ADDRESS ☐

August 20, 2002

FOR BLM USE ONLY

DATE ENTERED INTO COMPUTER: _____

INITIALS: _____ VERIFIED: _____

United States Department of the Interior
Bureau of Land Management
BUSINESS & SUPPORT SVCS DIV
 222 N CENTRAL AVE
 PHOENIX, AZ 85004 -2203
 Phone: (602) 417-9200

Receipt	
No.	549150

Transaction #: 573865
Date of Transaction: 08/27/2002

CUSTOMER:	DANIEL TAPIA 804 PALOMAS DR WILLCOX, AZ 85643
------------------	---

LINE #	QTY	DESCRIPTION	REMARKS	UNIT PRICE	TOTAL
1	1.00	LOCATABLE MINERALS / MINING CLAIMS-NOT NEW-UNADJUD, ONE AUTH NO. ONLY / MINING CLAIM MONEY RECEIVED (455) CASES: AMC328616/\$300.00	MAINT 2003 (3)	- n/a -	300.00
TOTAL:					\$300.00

PAYMENT INFORMATION				
1	AMOUNT	\$300.00	POSTMARKED	N/A
	TYPE	CHECK	RECEIVED	08/27/2002
	CHECK NO	204		
	NAME	KOESTER, BERTHOLD 10645 N TATUM BLVD PHOENIX AZ 85028		

REMARKS

This receipt was generated by the automated BLM Collections and Billing System and is a paper representation of a portion of the official electronic record contained therein.

LEAD FILE # 3281116

AMC Number	Code	Amount
TOTAL:		\$

Date Entered: 10/4/01 TK

Date Verified: _____

Sent to Accts: _____

Date Earned: _____

NOTES:

480	POL
481	NOI
482	MAINT
396	TRANS
635	AMEND

MAINTENANCE FEE PAYMENT Sept. 01, 2001

\$100.00 MAINTENANCE FEE PAYMENT DUE ON OR BEFORE ~~AUGUST 31, 19~~
IN LIEU OF ASSESSMENT WORK FOR THE UPCOMING ASSESSMENT
YEAR BEGINNING SEPTEMBER 1 OF THE YEAR NOTED ABOVE.

BUREAU OF LAND MANAGEMENT
ARIZONA STATE OFFICE
222 NORTH CENTRAL AVENUE
PHOENIX, AZ 85004-2003

COUNT: 3 \$ 300 INT: C
FOR OFFICIAL USE ONLY

THE CLAIMS ARE SITUATED IN Cochise COUNTY, ARIZONA.

BLM SERIAL NUMBERS

NAMES OF CLAIMS OR SITES

A MC 328 616 THRU A MC 328 618 Godfather 1 - 3
COUNTY BOOK/DOCKET _____, PAGE(S) OR FEE NO(S) 931232909 - 931232911

A MC _____ THRU A MC _____
COUNTY BOOK/DOCKET _____, PAGE(S) OR FEE NO(S) _____

(OR) IF NOT CONSECUTIVE NUMBERS LIST SEPARATELY BELOW:

BLM SERIAL NUMBERS	NAME OF CLAIMS/SITES	COUNTY BOOK/DOCKET & PAGE OR FEE NUMBER
A MC _____	_____	_____
A MC _____	_____	_____
A MC _____	_____	_____
A MC _____	_____	_____
A MC _____	_____	_____
A MC _____	_____	_____
A MC _____	_____	_____
A MC _____	_____	_____
A MC _____	_____	_____
A MC _____	_____	_____
A MC _____	_____	_____
A MC _____	_____	_____
A MC _____	_____	_____

CLAIMANT'S NAME: Daniel Joe TAPIA

ADDRESS: 804 Palomas Drive CITY: Willcox STATE: AZ

☐ CHECK HERE IF THIS IS A CHANGE OF ADDRESS PHONE: (520) 384-3885 ZIP: 85643

SIGNATURE: [Signature] (Dr. B. Koester, Agent)
TO RECORD WITH THE COUNTY, ONE CLAIMANT OR THE AGENT MUST SIGN

LIST ALL ADDITIONAL OWNERS ON REVERSE SIDE OF THIS FORM

FOR OFFICIAL USE ONLY
ENTERED INTO COMPUTER: 10/4/01 TK
DATE INITIALS VERIFIED

RECEIVED
BLM AZ STATE OFFICE
2001 AUG 17 P 1:21
PH. TIME: ARIZONA

43 CFR 3833.0-5(e) (August 30, 1994) REQUIRES THAT THE NAMES OF ALL OF THE OWNERS AND THEIR CURRENT ADDRESSES SHALL BE IDENTIFIED ON ALL INSTRUMENTS REQUIRED TO BE RECORDED OR FILED BY THE REGULATIONS, 43 CFR SUBPART 3833.

CLAIMANT'S NAME: Dale Donald TAPIA

ADDRESS: Black Prince Road CITY: Dragoon STATE: AZ

☐ CHECK HERE IF THIS PHONE: () ZIP: 85609 IS
CHANGE OF ADDRESS

CLAIMANT'S NAME: Sandra Louise FRASER

ADDRESS: 10 Old Mill Court CITY: Taylors STATE: SC

☐ CHECK HERE IF THIS PHONE: () ZIP: 29687 IS
CHANGE OF ADDRESS

CLAIMANT'S NAME: Cleveland FRASER

ADDRESS: 10 Old Mill Court CITY: Taylors STATE: SC

☐ CHECK HERE IF THIS PHONE: () ZIP: 29687 IS
CHANGE OF ADDRESS

CLAIMANT'S NAME: _____

ADDRESS: _____ CITY: _____ STATE: _____

☐ CHECK HERE IF THIS PHONE: () ZIP: _____ IS
CHANGE OF ADDRESS

CLAIMANT'S NAME: _____

ADDRESS: _____ CITY: _____ STATE: _____

☐ CHECK HERE IF THIS PHONE: () ZIP: _____ IS
CHANGE OF ADDRESS

CLAIMANT'S NAME: _____

ADDRESS: _____ CITY: _____ STATE: _____

☐ CHECK HERE IF THIS PHONE: () ZIP: _____ IS
CHANGE OF ADDRESS

CLAIMANT'S NAME: _____

ADDRESS: _____ CITY: _____ STATE: _____

☐ CHECK HERE IF THIS PHONE: () ZIP: _____ IS
CHANGE OF ADDRESS

CLAIMANT'S NAME: _____

ADDRESS: _____ CITY: _____ STATE: _____

☐ CHECK HERE IF THIS PHONE: () ZIP: _____ IS
CHANGE OF ADDRESS

United States Department of the Interior
Bureau of Land Management
BUSINESS & SUPPORT SVCS DIV
222 N CENTRAL AVE
PHOENIX, AZ 85004 -2203
Phone: (602) 417-9200

Receipt

No

359424

Transaction #: 377868

Date of Transaction: 08/17/2001

CUSTOMER

DANIEL TAPIA
804 PALOMAS DR
WILLCOX, AZ 85643

LINE #	QTY	COMMODITY / SUBJECT / ACTION / PRODUCT	REMARKS	UNIT PRICE	TOTAL
1	1.00	LOCATABLE MINERALS / MINING CLAIMS-NOT NEW-UNADJUD, ONE AUTH NO. ONLY / MINING CLAIM MONEY RECEIVED (455)	MAINT 2002 (3)	- n/a -	\$300.00
TOTAL:					\$300.00

PAYMENT INFORMATION

1	AMOUNT:	\$300.00	POSTMARKED:	N/A
	TYPE:	CHECK	RECEIVED:	08/17/2001
	CHECK NO:	173		
	NAME:	TAPIA, DANIEL 804 PALOMAS DR WILLCOX AZ 85643		

REMARKS

PHONE: SEE DOC

CASE SERIAL NUMBER INFORMATION

TRNS #	LINE #	CASES
377868	1	AMC328616/\$300.00

This receipt was generated by the automated BLM Collections and Billings System and is a paper representation of a portion of the official electronic record contained therein.

Receipt #: 177848

Lead #: 328616

Amount Received: 300.00

Date: 8/28/00

Transaction #: 191125

AMC #	Code	\$\$\$\$
328616-328618	482	300.00

AMC #	Code	\$\$\$\$

Total: 300.00

480----POL-----\$5

481----NOI-----\$5

482----Maint.---\$100

396----Trf.-----\$5

635----Amd.-----\$5

379----Refund

Entered: Mlyde 9/12/00
Date

Verified: L 9/12/00
Date

Sent to Accounts: L 9/18/00
Date

Earned by Accounts: _____
Date

MAINTENANCE FEE PAYMENT

AMC 328616

\$100.00 MAINTENANCE FEE PAYMENT DUE ON OR BEFORE SEP 01 2000
IN LIEU OF ASSESSMENT WORK FOR THE UPCOMING ASSESSMENT
YEAR BEGINNING SEPTEMBER 1 OF THE YEAR NOTED ABOVE.

Bureau Of Land Management
Arizona State Office
222 North Central Avenue
Phoenix, AZ. 85004-2203

COUNT: 3	\$ 300.00	INT: 18
FOR OFFICIAL USE ONLY		

THE CLAIMS ARE SITUATED IN _____ COUNTY, ARIZONA.

BLM SERIAL NUMBERS

NAMES OF CLAIMS OR SITES

A MC _____ THRU A MC _____

COUNTY BOOK/DOCKET _____, PAGE(S) OR FEE NO(S) _____

A MC _____ THRU A MC _____

COUNTY BOOK/DOCKET _____, PAGE(S) OR FEE NO(S) _____

(OR) IF NOT CONSECUTIVE NUMBERS LIST SEPARATELY BELOW:

BLM SERIAL NUMBERS	NAME OF CLAIMS/SITES	COUNTY BOOK/DOCKET & PAGE OR FEE NUMBER
A MC 328616	Godfather	
A MC 328617	Godfather 2	
A MC 328618	Godfather 3	
A MC _____	_____	_____
A MC _____	_____	_____
A MC _____	_____	_____
A MC _____	_____	_____
A MC _____	_____	_____
A MC _____	_____	_____
A MC _____	_____	_____

CLAIMANT'S NAME: Daniel Tapia
ADDRESS: 804 Palomas Dr. CITY: Wilcox STATE: AZ

☐ CHECK HERE IF THIS IS A CHANGE OF ADDRESS PHONE: (520) 384-4255 ZIP: 85643

SIGNATURE: _____
TO RECORD WITH THE COUNTY, ONE CLAIMANT OR THE AGENT MUST SIGN

LIST ALL ADDITIONAL OWNERS ON REVERSE SIDE OF THIS FORM

FOR OFFICIAL USE ONLY

ENTERED INTO COMPUTER: 9/12/00 DATE INITIALS VERIFIED

TIME STAMP
PHOENIX, ARIZONA
2000 AUG 28 P 3:51
BLM STATE OFFICE
RECEIVED

43 CFR 3833.0-5(e) (August 30, 1994) REQUIRES THAT THE NAMES OF ALL OF THE OWNERS AND THEIR CURRENT ADDRESSES SHALL BE IDENTIFIED ON ALL INSTRUMENTS REQUIRED TO BE RECORDED OR FILED BY THE REGULATIONS, 43 CFR SUBPART 3833.

CLAIMANT'S NAME: _____

ADDRESS: _____ CITY: _____ STATE: _____

☐ CHECK HERE IF THIS IS CHANGE OF ADDRESS PHONE: (____) _____ ZIP: _____

CLAIMANT'S NAME: _____

ADDRESS: _____ CITY: _____ STATE: _____

☐ CHECK HERE IF THIS IS CHANGE OF ADDRESS PHONE: (____) _____ ZIP: _____

CLAIMANT'S NAME: _____

ADDRESS: _____ CITY: _____ STATE: _____

☐ CHECK HERE IF THIS IS CHANGE OF ADDRESS PHONE: (____) _____ ZIP: _____

CLAIMANT'S NAME: _____

ADDRESS: _____ CITY: _____ STATE: _____

☐ CHECK HERE IF THIS IS CHANGE OF ADDRESS PHONE: (____) _____ ZIP: _____

CLAIMANT'S NAME: _____

ADDRESS: _____ CITY: _____ STATE: _____

☐ CHECK HERE IF THIS IS CHANGE OF ADDRESS PHONE: (____) _____ ZIP: _____

CLAIMANT'S NAME: _____

ADDRESS: _____ CITY: _____ STATE: _____

☐ CHECK HERE IF THIS IS CHANGE OF ADDRESS PHONE: (____) _____ ZIP: _____

CLAIMANT'S NAME: _____

ADDRESS: _____ CITY: _____ STATE: _____

☐ CHECK HERE IF THIS IS CHANGE OF ADDRESS PHONE: (____) _____ ZIP: _____

United States Department of the Interior
Bureau of Land Management
 BUSINESS & SUPPORT SVCS DIV
 222 N CENTRAL AVE
 PHOENIX, AZ 85004 -2203
 Phone: (602) 417-9200

Receipt

No.

177848

Transaction #: 191125

Date of Transaction: 08/28/2000

CUSTOMER: DANIEL TAPIA
 804 PALOMAS DR.
 WILLCOX, AZ 85643

LINE #	QTY	COMMODITY / SUBJECT / ACTION / PRODUCT	REMARKS	UNIT PRICE	TOTAL
1	1	LOCATABLE MINERALS / MINING CLAIMS-ACCOUNTS/UNADJUDICATED / MINING CLAIM MONEY RECEIVED (455)	MAIN 2001 (3)	- n/a -	\$300.00

TOTAL: \$300.00**PAYMENT INFORMATION**

1	AMOUNT	\$300.00	POSTMARKED	N/A
	TYPE	CREDIT CARD	RECEIVED	08/28/2000
	NAME	TAPIA, DANIEL 804 PALOMAS DR. WILLCOX AZ 85643		
	CARD NO.	XXXXXXXXXXXX2543	AUTH CODE	028554
	NAME ON CARD	DAN TAPIA		
	EXPIRES	08/31/2002		
	SIGNATURE			

REMARKS

520-384-4255

CASE SERIAL NUMBER INFORMATION

TRNS #	LINE #	CASES
191125	1	AMC328616

This receipt was generated by the automated BLM Collections and Billings System and is a paper representation of a portion of the official electronic record contained therein.

Receipt #: 177429

Lead #: 328616

Amount Received: 300.-

Date: 8-28-00

Transaction #: 190710

AMC #	Code	\$\$\$\$\$
328616 - 328618	482	300.00

AMC #	Code	\$\$\$\$\$

Total: 300.-

480---POL-----\$5

481---NOI-----\$5

482---Maint.---\$100

396---Trf.-----\$5

635---Amd.-----\$5

379---Refund

Entered: Ac 8-29-00
Date

Verified: AUG 31 2000
Date

Sent to Accounts: AUG 31 2000
Date

Earned by Accounts: _____
Date

MAINTENANCE FEE PAYMENT

\$100.00 MAINTENANCE FEE PAYMENT DUE ON OR BEFORE SEP 01 2000
IN LIEU OF ASSESSMENT WORK FOR THE UPCOMING ASSESSMENT
YEAR BEGINNING SEPTEMBER 1 OF THE YEAR NOTED ABOVE.

Bureau Of Land Management
Arizona State Office
222 North Central Avenue
Phoenix, AZ. 85004-2203

COUNT: 3	\$ 300.00	INT: PC
FOR OFFICIAL USE ONLY		

THE CLAIMS ARE SITUATED IN Cochise COUNTY, ARIZONA.

BLM SERIAL NUMBERS

NAMES OF CLAIMS OR SITES

A MC 328 616 THRU A MC 328 618 Godfather 1-3

COUNTY BOOK/DOCKET _____, PAGE(S) OR FEE NO(S) _____

A MC _____ THRU A MC _____

COUNTY BOOK/DOCKET _____, PAGE(S) OR FEE NO(S) _____

(OR) IF NOT CONSECUTIVE NUMBERS LIST SEPARATELY BELOW:

BLM SERIAL NUMBERS	NAME OF CLAIMS/SITES	COUNTY BOOK/DOCKET & PAGE OR FEE NUMBER
A MC _____	_____	_____
A MC _____	_____	_____
A MC _____	_____	_____
A MC _____	_____	_____
A MC _____	_____	_____
A MC _____	_____	_____
A MC _____	_____	_____
A MC _____	_____	_____
A MC _____	_____	_____
A MC _____	_____	_____

CLAIMANT'S NAME: Daniel Joe TABIA

ADDRESS: 804 Palomas Drive CITY: Willcox, AZ STATE: AZ

☐ CHECK HERE IF THIS IS A CHANGE OF ADDRESS PHONE: (520) 384-3885 ZIP: 85643

SIGNATURE: D. J. Tabia (Dr. B. Koester, Agent)
TO RECORD WITH THE COUNTY, ONE CLAIMANT OR THE AGENT MUST SIGN

LIST ALL ADDITIONAL OWNERS ON REVERSE SIDE OF THIS FORM

FOR OFFICIAL USE ONLY

ENTERED INTO COMPUTER: 8/29/00 SM AUG 31 2000
DATE INITIALS VERIFIED

RECEIVED
B.L.M. STATE OFFICE
AUG 28 2000
AUG 31 2000

43 CFR 3833.0-5(e) (August 30, 1994) REQUIRES THAT THE NAMES OF ALL OF THE OWNERS AND THEIR CURRENT ADDRESSES SHALL BE IDENTIFIED ON ALL INSTRUMENTS REQUIRED TO BE RECORDED OR FILED BY THE REGULATIONS, 43 CFR SUBPART 3833.

CLAIMANT'S NAME: Jale Donald Tapia
ADDRESS: Black Prince Road CITY: Jragoon STATE: AZ
☐ CHECK HERE IF THIS IS CHANGE OF ADDRESS PHONE: () ZIP: 85609

CLAIMANT'S NAME: Sandra Louise Fraser
ADDRESS: 10 Old Mill Court CITY: Taylors STATE: SC
☐ CHECK HERE IF THIS IS CHANGE OF ADDRESS PHONE: () ZIP: 29687

CLAIMANT'S NAME: Cleveland Fraser
ADDRESS: 10 Old Mill Court CITY: Taylors STATE: SC
☐ CHECK HERE IF THIS IS CHANGE OF ADDRESS PHONE: () ZIP: 29687

CLAIMANT'S NAME: _____
ADDRESS: _____ CITY: _____ STATE: _____
☐ CHECK HERE IF THIS IS CHANGE OF ADDRESS PHONE: () ZIP: _____

CLAIMANT'S NAME: _____
ADDRESS: _____ CITY: _____ STATE: _____
☐ CHECK HERE IF THIS IS CHANGE OF ADDRESS PHONE: () ZIP: _____

CLAIMANT'S NAME: _____
ADDRESS: _____ CITY: _____ STATE: _____
☐ CHECK HERE IF THIS IS CHANGE OF ADDRESS PHONE: () ZIP: _____

CLAIMANT'S NAME: _____
ADDRESS: _____ CITY: _____ STATE: _____
☐ CHECK HERE IF THIS IS CHANGE OF ADDRESS PHONE: () ZIP: _____

United States Department of the Interior
Bureau of Land Management
BUSINESS & SUPPORT SVCS DIV
222 N CENTRAL AVE
PHOENIX, AZ 85004 -2203
Phone: (602) 417-9200

Receipt

No:

177429

Transaction #: 190710**Date of Transaction:** 08/28/2000

LINE #	QTY	COMMODITY / SUBJECT / ACTION / PRODUCT	REMARKS	UNIT PRICE	TOTAL
1	2	LOCATABLE MINERALS / MINING CLAIMS-ACCOUNTS/UNADJUDICATED / MINING CLAIM MONEY RECEIVED (455)	MAINT 2001 (3)	- n/a -	\$300.00
TOTAL:					\$300.00

PAYMENT INFORMATION

1	AMOUNT:	\$300.00	POSTMARKED:	N/A
	TYPE:	CHECK	RECEIVED:	08/28/2000
	CHECK NO:	141		
	NAME:	TAPIA, DANIEL J 804 PALOMAS DR WILLCOX AZ 85643		

REMARKS

CASE SERIAL NUMBER INFORMATION

TRNS #	LINE #	CASES
190710	1	AMC328616, AMC328618

This receipt was generated by the automated BLM Collections and Billings System and is a paper representation of a portion of the official electronic record contained therein.

MAINTENANCE FEE PAYMENT

\$100.00 MAINTENANCE FEE PAYMENT DUE ON OR BEFORE AUGUST 31, 1999
IN LIEU OF ASSESSMENT WORK FOR THE UPCOMING ASSESSMENT
YEAR BEGINNING SEPTEMBER 1 OF THE YEAR NOTED ABOVE.

Bureau Of Land Management
Arizona State Office
222 North Central Avenue
Phoenix, AZ. 85004-2203

<u>Amc</u> <u>328616</u>	
COUNT: <u>3</u>	\$ <u>300.⁰⁰</u> INT: <u>KC</u>
FOR OFFICIAL USE ONLY	

THE CLAIMS ARE SITUATED IN COCHISE COUNTY,
ARIZONA.

BLM SERIAL NUMBERS

NAMES OF CLAIMS OR SITES

A MC 328616 THRU A MC 328618 Goodfather Claim 1 thru 3

COUNTY BOOK/DOCKET _____, PAGE(S) OR FEE NO(S) _____

A MC _____ THRU A MC _____

COUNTY BOOK/DOCKET _____, PAGE(S) OR FEE NO(S) _____

(OR) IF NOT CONSECUTIVE NUMBERS LIST SEPARATELY BELOW:

BLM SERIAL NUMBERS	NAME OF CLAIMS/SITES	COUNTY BOOK/DOCKET & PAGE OR FEE NUMBER
A MC _____	_____	_____
A MC _____	_____	_____
A MC _____	_____	_____
A MC _____	_____	_____
A MC _____	_____	_____
A MC _____	_____	_____
A MC _____	_____	_____
A MC _____	_____	_____
A MC _____	_____	_____
A MC _____	_____	_____

RECEIVED
B.L.M. STATE OFFICE
1999 AUG 25 P 2 00
PHOENIX, ARIZONA

CLAIMANT'S NAME: Dr. Berthold K. KOESTER

ADDRESS: 10645 N. Tatum Blvd., Ste C-260 CITY: Phoenix STATE: AZ

☐ CHECK HERE IF THIS IS A CHANGE OF ADDRESS PHONE: (602) 840-0414 ZIP: 85028-3053

SIGNATURE: [Signature]
TO RECORD WITH THE COUNTY, ONE CLAIMANT OR THE AGENT MUST SIGN

LIST ALL ADDITIONAL OWNERS ON REVERSE SIDE OF THIS FORM

FOR OFFICIAL USE ONLY
ENTERED INTO COMPUTER: 9/10/99 [Signature] [Signature]

TIME STAMP

R 3833.0-5(e) (August 30, 1994) REQUIRES THAT THE NAMES OF ALL OF THE OWNERS AND THEIR
CURRENT ADDRESSES SHALL BE IDENTIFIED ON ALL INSTRUMENTS REQUIRED TO BE RECORDED
FILED BY THE REGULATIONS, 43 CFR SUBPART 3833.

MANT'S NAME: _____

RESS: _____ CITY: _____ STATE: _____

CHECK HERE IF THIS PHONE: () ZIP: _____
IS CHANGE OF ADDRESS

MANT'S NAME: _____

RESS: _____ CITY: _____ STATE: _____

CHECK HERE IF THIS PHONE: () ZIP: _____
IS CHANGE OF ADDRESS

MANT'S NAME: _____

RESS: _____ CITY: _____ STATE: _____

CHECK HERE IF THIS PHONE: () ZIP: _____
IS CHANGE OF ADDRESS

MANT'S NAME: _____

RESS: _____ CITY: _____ STATE: _____

CHECK HERE IF THIS PHONE: () ZIP: _____
IS CHANGE OF ADDRESS

IMANT'S NAME: _____

RESS: _____ CITY: _____ STATE: _____

CHECK HERE IF THIS PHONE: () ZIP: _____
IS CHANGE OF ADDRESS

IMANT'S NAME: _____

RESS: _____ CITY: _____ STATE: _____

CHECK HERE IF THIS PHONE: () ZIP: _____
IS CHANGE OF ADDRESS

IMANT'S NAME: _____

RESS: _____ CITY: _____ STATE: _____

CHECK HERE IF THIS PHONE: () ZIP: _____
IS CHANGE OF ADDRESS

UNITED STATES
DEPARTMENT OF THE INTERIOR
BUREAU OF LAND MANAGEMENT

RECEIPT AND ACCOUNTING ADVICE

CD/AZ NO. 2296867
08/25/99

CLAIM MAINTENANCE FEE 2000

2 40 13

300.00

Subject:

Applicant:

DR BERTHOLD KOESTER
FINEST CORP INC
10645 N TATUM BLVD #C-2,601
PHX AZ 85028-3053

CK 516

Remitter:

Assignor:

LEASE MANAGEMENT DATA										<input type="checkbox"/> NEW	<input type="checkbox"/> UPDATE	<input type="checkbox"/> PAYMENT	
ORIGINAL SERIAL NO.	ASG.	TYPE	ST.	CTY.	FUND SYMBOL				ACRES/UNITS	RATE			
AMC 328616 - 328618 (3)													
AMOUNT	ANV. DATE	EXP. DATE	BILL CYC.	S/C	DISTRICT	NEXT BILL	MISC. DATA	U of M	ACTUAL UNITS				
ASSIGNMENT SERIAL NO.	ASG.	TYPE	ST.	CTY.	FUND SYMBOL				ACRES/UNITS	RATE			
AMOUNT	ANV. DATE	EXP. DATE	BILL CYC.	S/C	DISTRICT	NEXT BILL	MISC. DATA	U of M	ACTUAL UNITS				
APPLY REMITTANCE										Remarks:			
ACTION	FUND SYMBOL				CTY.	AMOUNT							
FILING FEE													
RENTAL													
UNEARNED													
REFUND													
TOTAL													
AMOUNT DUE													
<div><div><input type="checkbox"/> Lease in Escrow? <input type="checkbox"/> KGS? <input type="checkbox"/> Auto Escalates? <input type="checkbox"/> Auto Renew?</div><div>Of Interest? Operating Rights? Operator Bond Filed?</div></div>										BY:		DATE:	
FOR MMS USE ONLY													
BILLEE								FOREST REFUGE					
NUMBER													
OCS SECTION													
CODE													

Daniel Tapia 801 Palomas Dr
W. HCOX, AZ 85643

AUG 17 1998 10 PM
55 P-1

Affidavit of Labor Performed and Improvements Made

STATE OF ARIZONA)
COUNTY OF COCHISE) ss:

DANIEL TAPIA, Dale TAPIA being duly sworn, deposes and says that he is a citizen of the United States and more than twenty-one years of age, and resides at DRAGON in COCHISE County, State of Arizona, and is personally acquainted with the hereinafter described mining claims situated in the Golden Rule Mining District, Cochise County, Arizona, the location notices of which are recorded in the office of the County Recorder of said County as follows:

NAME OF CLAIM	BOOK	RECORDED PAGE
<u>Godfather #1 AMC 328616</u>	<u>1029</u>	<u>509</u>
<u>Godfather #2 AMC 328617</u>	<u>1029</u>	<u>510</u>
<u>Godfather #3 AMC 328618</u>	<u>1029</u>	<u>511</u>

That between the 31st day of AUG, 1997, and the 31st day of AUG, 1998, at least 400.00 dollars worth of work and improvements were done and performed upon said claims, not including the location work, by and at the expense of DANIEL TAPIA + Dale TAPIA (owner) (lessee) of said claims for the purpose of complying with the laws of the United States pertaining to annual work, and DANIEL TAPIA + Dale TAPIA


were the men employed by said (owner) (lessee) and who labored upon said claims, did said work and improvements, the same being as follows:

ROAD MAINTENANCE - STONE REMOVAL

Daniel Tapia
Claim Owner or Agent

Subscribed and sworn to before me this 17th day of August, 1998

My Commission Expires



Vicki M. Hardy
Notary Public

STATE OF ARIZONA)
COUNTY OF COCHISE) ss:

I hereby certify that the within instrument was filed and recorded at request of

Witness my hand and Official Seal

Fee \$2.00

County Recorder

Deputy

Indexed	Photostat Compared	Blotted
---------	--------------------	---------



REQUEST OF

TAPIA, DANIEL

CHRISTINE RHODES-RECORDER

Docket

FEE : 15.00 PAGES : 1

FEE # 980824592
OFFICIAL RECORDS
COCHISE COUNTY
DATE 8/17/98 HOUR 10

CERTIFICATION STAMP
STATE OF ARIZONA } ss:
COUNTY OF COCHISE }

THE FOREGOING INSTRUMENT IS A FULL, TRUE AND CORRECT COPY AS APPEARS ON RECORD IN THIS OFFICE

FEE No. 980824592
Attested 8/27/98
by CHRISTINE RHODES Deputy

980824592

ENTERED IN COMPUTER

9/21/98 MCH

UNITED STATES DEPARTMENT OF THE INTERIOR
BUREAU OF LAND MANAGEMENT
ARIZONA STATE OFFICE

IN REPLY REFER TO:

Memorandum

To: Case File

From: Mary Hyde

Subject: Documentation of Telephone Conversation

Name of Person Contacted: Daniel Tapia

Telephone Number of Person Contacted: (520) 384-3885

Date of Contact: 9/3/98

Summary:

Needs \$15.00 for POK.

Transferred call to Sharon → used
credit card for payment.
Mary

UNITED STATES
DEPARTMENT OF THE INTERIOR
BUREAU OF LAND MANAGEMENT
RECEIPT AND ACCOUNTING ADVICE

NO. 2443420 04

TC/AZ

09/03/98

Subject: AFFIDAVITS OF ASSESSMENT WORK - 3

3 21 42

15.00 ✓

Applicant:

DANIEL TAPIA
824 PALOMAS DR
WILLCOX AZ 85643

CC

Remitter:

Assignor:

LEASE MANAGEMENT DATA					<input type="checkbox"/> NEW	<input type="checkbox"/> UPDATE	<input type="checkbox"/> PAYMENT				
ORIGINAL SERIAL NO.	ASG.	TYPE	ST.	CTY.	FUND SYMBOL				ACRES/UNITS	RATE	
AMC 328616-328618											
AMOUNT	ANV. DATE	EXP. DATE	BILL CYC.	S/C	DISTRICT	NEXT BILL	MISC. DATA	U of M	ACTUAL UNITS		
ASSIGNMENT SERIAL NO.	ASG.	TYPE	ST.	CTY.	FUND SYMBOL				ACRES/UNITS	RATE	
AMOUNT	ANV. DATE	EXP. DATE	BILL CYC.	S/C	DISTRICT	NEXT BILL	MISC. DATA	U of M	ACTUAL UNITS		
APPLY REMITTANCE					Remarks: BY: _____ DATE: _____						
ACTION	FUND SYMBOL		CTY.	AMOUNT							
FILING FEE											
RENTAL											
UNEARNED											
REFUND											
TOTAL											
AMOUNT DUE											
<input type="checkbox"/> Lease in Escrow? <input type="checkbox"/> KGS? <input type="checkbox"/> Auto Escalates? <input type="checkbox"/> Auto Renew?					FOR MMS USE ONLY BILLEE _____ FOREST REFUGE NUMBER _____ OCS SECTION _____ CODE _____						

MAINTENANCE FEE PAYMENT WAIVER CERTIFICATION

This small miner waiver is filed to hold the claims/sites listed below for the assessment year beginning at noon on the first September 1 following the official filing of this form with BLM.

The undersigned owner(s) of the mining claims/sites listed below hereby certify under penalty of 18 U.S.C. 1001 and 43 U.S.C. 1212 that:

I/We control, or will control, ten or fewer mining claims/sites located and maintained on Federal land in the United States of America on the August 31 that is one day before the beginning of the assessment year indicated in line one above.

I/We have/will performed/performance assessment work upon the claims listed below for the current assessment year as of the August 31 indicated in line three above. This work meets the requirements of the General Mining Law of 1872, as amended; the Act of August 10, 1993; and the regulations at 43 CFR 3833 and 3850. Such work will be described on our affidavit of labor. Listing a site on this form constitutes a filing of a Notice of Intention to Hold for that site. I enclose a \$5.00 per site service charge (recording fee) for each site listed.

☐ Please check this box if the following statement applies to you.

I/We relinquish my/our claims and/or sites not listed below.

AMC 328616

The mining claims and sites for which the above waiver from payment of the maintenance fees is made are:

CLAIM NAME	BLM RECORDATION SERIAL NUMBER
1. Godfather 1	AMC 328616
2. Godfather 2	AMC 328617
3. Godfather 3	AMC 328618
4.	
5.	
6.	
7.	
8.	
9.	
10.	

All owner(s) of the above mining claims and sites are filing for this waiver.

I/We understand and acknowledge that pursuant to 43 U.S.C. 1212 and 18 U.S.C. 1001, the filing of a false, fictitious, or fraudulent document with the Bureau of Land Management may result in a fine of up to \$10,000, a prison term not to exceed five years, or both.

DANIEL TAPIA

(Owner's Name - Please Print)

Daniel Tapia

(Owner's Signature)

804 Palomas DR.

(Street or P.O. Box)

Willcox

(City)

AZ

(State)

85643

(Zip Code)

Dale TAPIA

(Owner's Name - Please Print)

Dale Tapia

(Owner's Signature)

P.O. Box 201

(Street or P.O. Box)

DRAGON

(City)

AZ

(State)

85609

(Zip Code)

SANDRA FRASER

(Owner's Name - Please Print)

Sandra Fraser

(Owner's Signature)

10 Old Mill Court

(Street or P.O. Box)

TAYLORS

(City)

SC

(State)

29687

(Zip Code)

CLEVE FRASER

(Owner's Name - Please Print)

Cleve Fraser

(Owner's Signature)

10 Old Mill Court

(Street or P.O. Box)

TAYLORS

(City)

SC

(State)

29687

(Zip Code)

ENTERED IN COMPUTER

9/3/98

VERIFIED

(Owner's Name - Please Print)

(Owner's Signature)

(Street or P.O. Box)

(City)

(State)

(Zip Code)

(Owner's Name - Please Print)

(Owner's Signature)

(Street or P.O. Box)

(City)

(State)

(Zip Code)

(Owner's Name - Please Print)

(Owner's Signature)

(Street or P.O. Box)

(City)

(State)

(Zip Code)

(Owner's Name - Please Print)

(Owner's Signature)

(Street or P.O. Box)

(City)

(State)

(Zip Code)

INSTRUCTIONS

1. This certification of waiver from payment of maintenance fees is made under the regulations at 43 CFR 3833 and 3850.
2. This waiver must be filed in advance of the assessment year for which a waiver is sought, but in no event be filed later than the August 31st preceding the assessment year for which the waiver is sought.
3. You must still record your affidavit of assessment work for claims listed and/or Notices of Intention to Hold for any sites listed with the BLM by each December 30th, and the local recording office under State law, as in the past.
4. A \$5.00 service charge (recording fee) is required for all sites listed, otherwise a separate notice of intent to hold must be filed by December 31st.
5. This waiver must be filed in the BLM State Office where the mining claims are recorded.
6. If the claims and sites are located in more than one State, a separate waiver form must be filed in each State in which they are held. The total number of claims and sites listed on separate waiver forms cannot exceed ten.
7. All claim names and Bureau of Land Management (BLM) serial numbers must be listed for all mining claims and sites for which a waiver is sought.

8. All owners and their addresses must be listed.

9. This waiver form must be signed by all of the owners or their designated agent. If an agent is designated, a statement appointing the agent, signed by all of the owners, must be submitted with this certification. If a designation of agent is not currently on file with the BLM State office where your claims and sites are recorded.

10. Mining claims and sites held by a husband and wife, either jointly or individually, or their children under the age of discretion, shall be counted towards the 10 claim limit. Mining claims and sites held in co-ownership, or by an association of locators, by a partnership, or by a corporation shall be counted towards the 10 claim limit for claimants that have an interest in these entities.

11. Failure to pay the maintenance fee or meet the requirements for waiver from payment of the maintenance fee by any August 31st deadline for the following assessment year shall cause the mining claims and sites to be declared null and void.

NOTICE/BURDEN HOURS STATEMENT

The Privacy Act of 1974 and the regulation in 43 CFR 2.48(d) provide that you be furnished the following information in connection with the information required by this certification of exemption from rental fees form.

AUTHORITY: 30 U.S.C. 28-28k; 43 U.S.C. 1201, 1740, and 1744; 43 CFR 3833 and 3850.

PRINCIPAL PURPOSE: This information is to be used to verify that the owner(s) of a mining claim has complied with the Act of August 10, 1993 (107 Stat. 312), and is entitled to perform assessment work in lieu of paying the maintenance fee for the mining claims listed on this form.

ROUTINE USE: (1) Adjudication of the claimant(s) certification of waiver from paying the maintenance fee otherwise required by the Act of August 10, 1993 (107 Stat. 312). (2) Disclosure may be made to appropriate Federal agencies when location is made within the agency's geographic area of responsibility. (3) Information from the record and/or the record will be transferred to the appropriate Federal, State, or local agency, or a member of the public in response to a specific request for pertinent information. (4) Information may also be provided to the Department of Justice or in a proceeding before a court or adjudicative body; or to Federal, State, local or foreign agencies when needed for enforcement of civil or criminal codes or applicable regulations concerning title rights upon the public land.

EFFECT OF NOT PROVIDING INFORMATION: Disclosure of this information is required by the Act of August 10, 1993 (107 Stat. 312) and 43 CFR 3833 for those owner(s) wishing to take the small miners waiver allowed under 43 CFR 3833 and 3850. Failure to supply the information required in this form to support the owner(s) certification of waiver from payment of the otherwise required maintenance fees will result in the waiver being disallowed and the mining claims declared null and void by the Bureau of Land Management (BLM).

The Paperwork Reduction Act of 1980 (44 U.S.C. 3501, et seq.) requires us to tell you that:

This information is being collected to allow the BLM to determine if you qualify for a waiver from the payment of \$100 per mining claim maintenance fee established by the Act of August 10, 1993 (107 Stat. 312) and the implementing regulations at 43 CFR 3833 and 3850. A response to this request is required in accordance with the statute (107 Stat. 312) to retain your benefit.

Public reporting burden for this form is estimated to average 8 minutes per response, including time in review instructions, gathering and maintaining data, and completing and reviewing the form. Direct comments regarding this burden estimate, or any other aspect of this form, to the Department of the Interior, Bureau of Land Management, Information Collection Clearance Officer (DW-101) Denver Federal Center, Building 40, P.O. Box 25047, Denver, CO 80225-0047 and the Office of Management and Budget, Paperwork Reduction Project (1004-0114), Washington, D.C. 20503.

BLM would like you to know that you do not have to respond to this, or any other, Federal agency-sponsored information collection unless it displays a currently valid OMB control number.

FOR OFFICIAL USE ONLY

86. MAR 9 4 31 AM

INFORMATION 77
BUREAU
RECEIVED

MAINTENANCE FEE PAYMENT WAIVER CERTIFICATION

444

This small miner waiver is filed to hold the claims/sites listed below for the assessment year beginning at noon on the first September 1 following the official filing of this form with BLM.

The undersigned owner(s) of the mining claims/sites listed below hereby certify under penalty of 18 U.S.C. 1001 and 43 U.S.C. 1212 that:

I/We control, or will control, ten or fewer mining claims/sites located and maintained on Federal land in the United States of America on the August 31 that is one day before the beginning of the assessment year indicated in line one above.

I/We have/will performed/perform assessment work upon the claims listed below for the current assessment year as of the August 31 indicated in line three above. This work meets the requirements of the General Mining Law of 1872, as amended; the Act of August 10, 1993; and the regulations at 43 CFR 3833 and 3850. Such work will be described on our affidavit of labor. Listing a site on this form constitutes a filing of a Notice of Intention to Hold for that site. I enclose a \$5.00 per site service charge (recording fee) for each site listed.

☐ Please check this box if the following statement applies to you.

I/We relinquish my/our claims and/or sites not listed below.

The mining claims and sites for which the above waiver from payment of the maintenance fees is made are:

328616

CLAIM NAME	BLM RECORDATION SERIAL NUMBER
1. GODFATHER 1	AMC 328616
2. GODFATHER 2	AMC 328617
3. GODFATHER 3	AMC 328618
4.	
5.	
6.	
7.	
8.	
9.	
10.	

All owner(s) of the above mining claims and sites are filing for this waiver.

I/We understand and acknowledge that pursuant to 43 U.S.C. 1212 and 18 U.S.C. 1001, the filing of a false, fictitious, or fraudulent document with the Bureau of Land Management may result in a fine of up to \$10,000, a prison term not to exceed five years, or both.

DANIEL TAPIA

(Owner's Name - Please Print)

Daniel Tapia

(Owner's Signature)

804 PALOMAS DR

(Street or P.O. Box)

Willcox

(City)

AZ

(State)

85643

(Zip Code)

DALE TAPIA

(Owner's Name - Please Print)

Dale Tapia

(Owner's Signature)

P.O. BOX 201

(Street or P.O. Box)

DRAGON

(City)

AZ

(State)

85609

(Zip Code)

SANDRA FRASER

(Owner's Name - Please Print)

Sandra Fraser

(Owner's Signature)

10 OLD MILL COURT

(Street or P.O. Box)

TAYLORS

(City)

S.C.

(State)

29687

(Zip Code)

CLEVE FRASER

(Owner's Name - Please Print)

Cleve Fraser

(Owner's Signature)

10 OLD MILL COURT

(Street or P.O. Box)

(City)

S.C.

(State)

29687

(Zip Code)

ENTERED IN COMPUTER

9/22/97

MCH

LAW

(Owner's Name - Please Print)

(Owner's Signature)

(Street or P.O. Box)

(City)

(State)

(Zip Code)

(Owner's Name - Please Print)

(Owner's Signature)

(Street or P.O. Box)

(City)

(State)

(Zip Code)

(Owner's Name - Please Print)

(Owner's Signature)

(Street or P.O. Box)

(City)

(State)

(Zip Code)

(Owner's Name - Please Print)

(Owner's Signature)

(Street or P.O. Box)

(City)

(State)

(Zip Code)

INSTRUCTIONS

1. This certification of waiver from payment of maintenance fees is made under the regulations at 43 CFR 3833 and 3850.
2. This waiver must be filed in advance of the assessment year for which a waiver is sought, but in no event be filed later than the August 31st preceding the assessment year for which the waiver is sought.
3. You must still record your affidavit of assessment work for claims listed and/or Notices of Intention to Hold for any sites listed with the BLM by each December 30th, and the local recording office under State law, as in the past.
4. A \$5.00 service charge (recording fee) is required for all sites listed, otherwise a separate notice of intent to hold must be filed by December 30th.
5. This waiver must be filed in the BLM State Office where the mining claims are recorded.
6. If the claims and sites are located in more than one State, a separate waiver form must be filed in each State in which they are held. The total number of claims and sites listed on separate waiver forms cannot exceed ten.
7. All claim names and Bureau of Land Management (BLM) serial numbers must be listed for all mining claims and sites for which a waiver is sought.

8. All owners and their addresses must be listed.

9. This waiver form must be signed by all of the owners or their designated agent. If an agent is designated, a statement appointing the agent, signed by all of the owners, must be submitted with this certification. If a designation of agent is not currently on file with the BLM State office where your claims and sites are recorded.

10. Mining claims and sites held by a husband and wife, either jointly or individually, or their children under the age of discretion, shall be counted towards the 10 claim limit. Mining claims and sites held in co-ownership, or by an association of locators, by a partnership, or by a corporation shall be counted towards the 10 claim limit for claimants that have an interest in these entities.

11. Failure to pay the maintenance fee or meet the requirements for waiver from payment of the maintenance fee by any August 31st deadline for the following assessment year shall cause the mining claims and sites to be declared null and void.

NOTICE/BURDEN HOURS STATEMENT

The Privacy Act of 1974 and the regulation in 43 CFR 2.48(d) provide that you be furnished the following information in connection with the information required by this certification of exemption from rental fees form.

AUTHORITY: 30 U.S.C. 28-28k; 43 U.S.C. 1201, 1740, and 1744; 43 CFR 3833 and 3850.

PRINCIPLE PURPOSE: This information is to be used to verify that the owner(s) of a mining claim has complied with the Act of August 10, 1993 (107 Stat. 312), and is entitled to perform assessment work in lieu of paying the maintenance fee for the mining claims listed on this form.

ROUTINE USE: (1) Adjudication of the claimant(s) certification of waiver from paying the maintenance fee otherwise required by the Act of August 10, 1993 (107 Stat. 312). (2) Disclosure may be made to appropriate Federal agencies when location is made within the agency's geographic area of responsibility. (3) Information from the record and/or the record will be transferred to the appropriate Federal, State, or local agency, or a member of the public in response to a specific request for pertinent information. (4) Information may also be provided to the Department of Justice or in a proceeding before a court or adjudicative body; or to Federal, State, local or foreign agencies when needed for enforcement of civil or criminal codes or applicable regulations concerning title rights upon the public land.

EFFECT OF NOT PROVIDING INFORMATION: Disclosure of this information is required by the Act of August 10, 1993 (107 Stat. 312) and 43 CFR 3833 for those owner(s) wishing to take the small miners waiver allowed under 43 CFR 3833 and 3850. Failure to supply the information required in this form to support the owner(s) certification of waiver from payment of the otherwise required maintenance fees will result in the waiver being disallowed and the mining claims declared null and void by the Bureau of Land Management (BLM).

The Paperwork Reduction Act of 1980 (44 U.S.C. 3501, et seq.) requires us to tell you that:

This information is being collected to allow the BLM to determine if you qualify for a waiver from the payment of \$100 per mining claim maintenance fee established by the Act of August 10, 1993 (107 Stat. 312) and the implementing regulations at 43 CFR 3833 and 3850. A response to this request is required in accordance with the statute (107 Stat. 312) to retain your benefit.

Public reporting burden for this form is estimated to average 8 minutes per response, including time to review instructions, gathering and maintaining data, and completing and reviewing the form. Direct comments regarding this burden estimate, or any other aspect of this form, to the Department of the Interior, Bureau of Land Management, Information Collection Clearance Officer (DW-101) Denver Federal Center, Building 40, P.O. Box 25047, Denver, CO 80225-0047 and the Office of Management and Budget, Paperwork Reduction Project (1004-0114), Washington, D.C. 20503.

BLM would like you to know that you do not have to respond to this, or any other, Federal agency-sponsored information collection unless it displays a currently valid OMB control number.

FOR OFFICIAL USE ONLY

RECEIVED
BUREAU OF
LAND MANAGEMENT
ARIZONA
STATE OFFICE
PHOENIX, ARIZONA
SEP-2 10 39 AM '97

Affidavit of Labor Performed and Improvements Made

STATE OF ARIZONA }
COUNTY OF COCHISE } ss:

Daniel Tapia & Dale Tapia being duly sworn, deposes and says that he is a citizen of the United States and more than twenty-one years of age, and resides at Dracoon in Cochise County, State of Arizona, and is personally acquainted with the hereinafter described mining claims situated in the Golden Rule Mining District, Cochise County, Arizona, the location notices of which are recorded in the office of the County Recorder of said County as follows:

NAME OF CLAIM	RECORDED	
	BOOK	PAGE
<u>Goofather #1 AMC 328616</u>	<u>1029</u>	<u>509</u>
<u>Goofather #2 AMC 328617</u>	<u>1029</u>	<u>510</u>
<u>Goofather #3 AMC 328618</u>	<u>1029</u>	<u>511</u>

That between the 31st day of August, 1996, and the 31st day of August, 1997, at least 450⁰⁰ dollars worth of work and improvements were done and performed upon said claims, not including the location work, by and at the expense of Daniel Tapia & Dale Tapia (owner) (lessee) of said claims for the purpose of complying with the laws of the United States pertaining to annual work, and Daniel Tapia & Dale Tapia

were the men employed by said (owner) (lessee) and who labored upon said claims, did said work and improvements, the same being as follows:

Road work

Daniel Tapia

Claim Owner or Agent

Subscribed and sworn to before me this _____ day of _____, 19____

Notary Public

My Commission Expires _____

STATE OF ARIZONA }
COUNTY OF COCHISE } ss:

I hereby certify that the within instrument was filed and recorded at request of

Witness my hand and Official Seal

Fee \$2.00

County Recorder

Deputy

Indexed	Photostat Compared	Blotted

Docket _____

Date

Page



FEE # 970821519
OFFICIAL RECORDS
COCHISE COUNTY
DATE 8/22/97 HOUR 10
OF

REQUEST

TAPIA, DANIEL
CHRISTINE RHODES-RECORDER
FEE 15.00 PAGES 1

970821519

RECEIVED
BUREAU OF
LAND MANAGEMENT

SEP 2 10 39 AM '97

ARIZONA
STATE OFFICE
PHOENIX, ARIZONA

CERTIFICATION STAMP
STATE OF ARIZONA
COUNTY OF COCHISE } ss.

THE FOREGOING INSTRUMENT IS A FULL, TRUE AND
CORRECT COPY AS APPEARS ON RECORD IN THIS OFFICE

FEE No. 920824519

Attested August 27 19 97
CHRISTINE RHODES

by Jackie Cooke Deputy

UNITED STATES
DEPARTMENT OF THE INTERIOR
BUREAU OF LAND MANAGEMENT

RECEIPT AND ACCOUNTING ADVICE

NO. 2373200 04

TC/AZ

10/20/97

Subject: TRANSFER OF INTEREST

2 6 12

15.00

Applicant:

DANIEL J TAPIA
804 PALOMAS DR
WILCOX AZ 85643

Remitter: CK 5926 - \$10.00
CK 5959 - \$5.00
384-3885

Assignor:

LEASE MANAGEMENT DATA				<input type="checkbox"/> NEW	<input type="checkbox"/> UPDATE	<input type="checkbox"/> PAYMENT			
ORIGINAL SERIAL NO.	ASG.	TYPE	ST.	CTY.	FUND SYMBOL		ACRES/UNITS	RATE	
AMC 328616-328618									
AMOUNT	ANV. DATE	EXP. DATE	BILL CYC.	S/C	DISTRICT	NEXT BILL	MISC. DATA	U of M	ACTUAL UNITS
ASSIGNMENT SERIAL NO.	ASG.	TYPE	ST.	CTY.	FUND SYMBOL		ACRES/UNITS	RATE	
AMOUNT	ANV. DATE	EXP. DATE	BILL CYC.	S/C	DISTRICT	NEXT BILL	MISC. DATA	U of M	ACTUAL UNITS
APPLY REMITTANCE					Remarks:				
ACTION	FUND SYMBOL	CTY.	AMOUNT						
FILING FEE									
RENTAL									
UNEARNED									
REFUND									
TOTAL									
AMOUNT DUE				BY:		DATE:			
<input type="checkbox"/> Lease in Escrow? <input type="checkbox"/> KGS? <input type="checkbox"/> Auto Escalates? <input type="checkbox"/> Auto Renew?					FOR MMS USE ONLY				
Of Interest? Operating Rights? Operator Bond Filed?					BILLEE NUMBER		FOREST REFUGE		
					OCS SECTION CODE				

UNITED STATES DEPARTMENT OF THE INTERIOR
BUREAU OF LAND MANAGEMENT
ARIZONA STATE OFFICE

IN REPLY REFER TO:

AMC 328616

Memorandum

To: Case File

From: Mary Hyde

Subject: Documentation of Telephone Conversation

Name of Person Contacted: Daniel Tapia

Telephone Number of Person Contacted: (520) 384-3885

Date of Contact: 10/9/97

Summary: Need \$5.00 for POL (He has submitted \$10.00 previously)

Mary Hyde

NOV 21 1996 11 AM

45 P-1

Affidavit of Labor Performed and Improvements Made

STATE OF ARIZONA)
COUNTY OF COCHISE) ss:

DANIEL TAPIA + DALE TAPIA being duly sworn, deposes and says that he is a citizen of the United States and more than twenty-one years of age, and resides at DRAGON in COCHISE County, State of Arizona, and is personally acquainted with the hereinafter described mining claims situated in the GOLDEN RULE Mining District, Cochise County, Arizona, the location notices of which are recorded in the office of the County Recorder of said County as follows:

NAME OF CLAIM	BOOK	RECORDED PAGE
GOODFATHER #1	AMC-328616	1029 509
GOODFATHER #2	AMC-328617	1029 510
GOODFATHER #3	AMC-328618	1029 511

That between the 31ST day of AUGUST, 1995, and the 31ST day of AUGUST, 1996, at least 400⁰⁰ dollars worth of work and improvements were done and performed upon said claims, not including the location work, by and at the expense of DANIEL + DALE TAPIA (owner) (lessee) of said claims for the purpose of complying with the laws of the United States pertaining to annual work, and DANIEL + DALE TAPIA

were the men employed by said (owner) (lessee) and who labored upon said claims, did said work and improvements, the same being as follows:

REMOVAL OF BUILDING STONE, ROAD MAINTAINENCE PREVENTING ROAD BARS FROM ERODING

Daniel Tapia

Claim Owner or Agent

Subscribed and sworn to before me this 21ST day of December 1996

Christine Rhodes

Notary Public

My Commission Expires 2-1-97

STATE OF ARIZONA }
COUNTY OF COCHISE } ss:

Witness my hand and Official Seal

961132011

County Recorder

Fee \$2.00

Deputy

Indexed	Photostat Compared	Blotted
---------	-----------------------	---------

Docket



REQUEST OF
TAPIA, DANIEL
CHRISTINE RHODES-RECORDER
FEE : 15.00 PAGES : 1

FEE # 961132011
OFFICIAL RECORDS
COCHISE COUNTY
DATE 11/21/96 HOUR 11

RECEIVED
BUREAU OF
LAND RECORDS
NOV 20 9 33 AM '96

MAINTENANCE FEE FOR CLAIMS

SERIAL NUMBER	NAME OF CLAIM
AMC <u>328616</u>	Godfather - 1
AMC <u>328617</u>	Godfather - 2
AMC <u>328618</u>	Godfather - 3

CK# 2475

RECEIVED
B.I.M.A. STATE OFFICE
AUG 23 1995

(3) ✓

~~AMC 328616~~ ~~Closed 12/28/1993~~
~~Due Refund~~

ENTERED IN COMPUTER 9/19/95 GJM.
No maintenance fee

328616gs

UNITED STATES
DEPARTMENT OF THE INTERIOR
BUREAU OF LAND MANAGEMENT

04

RECEIPT AND ACCOUNTING ADVICE

RS/AZ NO. 21478295

CLAIM MAINTENANCE FEE 1996 (3)

2 43 13

300.00


Subject:

Applicant: DANIEL TAPIA
804 PALOMAS DR.
WILLCOX, AZ 85643

SAME - CK #2475
P.O. BOX 165

Remitter: DRAGON, AZ 85609-0165

Assignor:

LEASE MANAGEMENT DATA										<input type="checkbox"/> NEW	<input type="checkbox"/> UPDATE	<input type="checkbox"/> PAYMENT
ORIGINAL SERIAL NO.	ASG.	TYPE	ST.	CTY.	FUND SYMBOL				ACRES/UNITS	RATE		
AMC 328616, ET AL												
AMOUNT	ANV. DATE	EXP. DATE	BILL CYC.	S/C	DISTRICT	NEXT BILL	MISC. DATA	U of M	ACTUAL UNITS			
ASSIGNMENT SERIAL NO.	ASG.	TYPE	ST.	CTY.	FUND SYMBOL				ACRES/UNITS	RATE		
AMOUNT	ANV. DATE	EXP. DATE	BILL CYC.	S/C	DISTRICT	NEXT BILL	MISC. DATA	U of M	ACTUAL UNITS			
APPLY REMITTANCE										Remarks: 		
ACTION	FUND SYMBOL	CTY.	AMOUNT									
FILING FEE												
RENTAL												
UNEARNED												
REFUND												
TOTAL												
AMOUNT DUE												
<input type="checkbox"/> Lease in Escrow?	<div>Of Interest? Operating Rights? Operator Bond Filed?</div>									FOR MMS USE ONLY		
<input type="checkbox"/> KGS?										BILLEE	FOREST REFUGE	
<input type="checkbox"/> Auto Escalates?										NUMBER		
<input type="checkbox"/> Auto Renew?										OCS SECTION		
										CODE		

328616

Sp

1995 Maintenance Fee

God Father #2 — AMC 328617 —

God Father #3 — AMC 328618 —

RECEIVED
B.L.M. AZ STATE OFFICE

AUG 30 1994

9:00 A.M.
PHOENIX, ARIZONA

95 - maintenance fee
ENTERED IN COMPUTER

10-4-94 Skwas

JB

UNITED STATES
DEPARTMENT OF THE INTERIOR
BUREAU OF LAND MANAGEMENT

RECEIPT AND ACCOUNTING ADVICE

No. 2024812

014

WG/AZ

08/30/94

OK

Subject: AFFIDAVITS OF ASSESSMENT WORK (2)
CLAIM MAINTENANCE FEE 1995 (2)

2 26 12
2 26 13
2 26 08

10.00
200.00
105.00

Applicant: DANIEL J. TAPIA
804 PALOMAS DR.
WILLCOX AZ. 85643

Separated

Remitter: SAME CK. # 4439, 4438
384-3885

Assignor:

LEASE MANAGEMENT DATA ☐ NEW ☐ UPDATE ☐ PAYMENT

ORIGINAL SERIAL NO.	ASG.	TYPE	ST.	CTY.	FUND SYMBOL	ACRES/UNITS	RATE
AMC 328616, ET AL							

AMOUNT	ANV. DATE	EXP. DATE	BILL CYC.	S/C	DISTRICT	NEXT BILL	MISC. DATA	U of M	ACTUAL UNITS

ASSIGNMENT SERIAL NO.	ASG.	TYPE	ST.	CTY.	FUND SYMBOL	ACRES/UNITS	RATE

AMOUNT	ANV. DATE	EXP. DATE	BILL CYC.	S/C	DISTRICT	NEXT BILL	MISC. DATA	U of M	ACTUAL UNITS

APPLY REMITTANCE			
ACTION	FUND SYMBOL	CTY.	AMOUNT
FILING FEE			
RENTAL			
UNEARNED			
REFUND			105.00
TOTAL			
AMOUNT DUE			

Remarks: ~~328617-618 Yellow Ar~~
328617-618 Yellow Ar

BY: *Tom Reitmeyer* DATE: *8-31-94*

☐ Lease in Escrow?
☐ KGS?
☐ Auto Escalates?
☐ Auto Renew?

Of Interest?
Operating Rights?
Operator
Bond Filed?

FOR MMS USE ONLY		
BILLEE		FOREST REFUGE
NUMBER		
OCS SECTION		
CODE		

55H-1

Affidavit of Labor Performed and Improvements Made

STATE OF ARIZONA)
COUNTY OF COCHISE) ss:

328616

TR

DANIEL TAPIA + DALE TAPIA

being duly sworn, deposes and says that he is a citizen of the United States and more than twenty-one years of age, and resides at DRAGOON in COCHISE County, State of Arizona, and is personally acquainted with the hereinafter described mining claims situated in the GOLDEN RULE Mining District, Cochise County, Arizona, the location notices of which are recorded in the office of the County Recorder of said County as follows:

NAME OF CLAIM

BOOK

RECORDED

PAGE

~~RECORDED~~ GODFATHER #1 AMC 328616

1029

509

GODFATHER #2 AMC 328617

1029

510

GODFATHER #3 AMC - 328618

1029

511

That between the 31ST day of AUG, 1993, and the 31ST day of AUG, 1994, at least 400⁰⁰ dollars worth of work and improvements were done and performed upon said claims, not including the location work, by and at the expense of DANIEL TAPIA + DALE TAPIA (owner) (lessee) of said claims for the purpose of complying with the laws of the United States pertaining to annual work, and DANIEL TAPIA + DALE TAPIA

were the men employed by said (owner) (lessee) and who labored upon said claims, ~~on~~ said work and improvements, the same being as follows:

MAINTAINING ROAD PREVENTING ROAD BARS FROM ERODING
ATTORNEY'S FEES

Daniel Tapia

Claim Owner or Agent

Subscribed and sworn to before me this 24th day of August, 1994

Notary Public

My Commission Expires 2-1-97STATE OF ARIZONA }
COUNTY OF COCHISE } ss:

Witness my hand and Official Seal

Fee \$2.00

County Recorder

Deputy

Indexed	Photostat Compared	Blotted
---------	-----------------------	---------

Docket

I hereby certify that the within instrument was filed and recorded at request of



FEE # 940823566
OFFICIAL RECORDS
COCHISE COUNTY
DATE 8/25/94 HOUR 9

REQUEST

OF

TAPIA, DALE

CHRISTINE RHODES-RECORDER

FEE : 14.00 PAGES : 1

UNITED STATES
DEPARTMENT OF THE INTERIOR
BUREAU OF LAND MANAGEMENTFORM APPROVED
OMB NO. 1004-0114
Expires: March 31, 1997

MAINTENANCE FEE PAYMENT WAIVER CERTIFICATION

This small miner waiver is filed to hold the claims/sites listed below for the assessment year beginning at noon on the first September 1 following the official filing of this form with BLM.

The undersigned owner(s) of the mining claims/sites listed below hereby certify under penalty of 18 U.S.C. 1001 and 43 U.S.C. 1212 that:

I/We control, or will control, ten or fewer mining claims/sites located and maintained on Federal land in the United States of America on the August 31 that is one day before the beginning of the assessment year indicated in line one above.

I/We have/will performed/performance assessment work upon the claims listed below for the current assessment year as of the August 31 indicated in line three above. This work meets the requirements of the General Mining Law of 1872, as amended; the Act of August 10, 1993; and the regulations at 43 CFR 3833 and 3850. Such work will be described on our affidavit of labor.

328616

The mining claims and sites for which the above waiver from payment of the maintenance fees is made are:

CLAIM NAME	BLM RECORDATION SERIAL NUMBER
1. Godfather 1	931232909 AMC 328616
2. Godfather 2	931232940 AMC 328617
3. Godfather 3	931232941 AMC 328618
4.	
5. Maintenance Fee Pd 8-30-94	
6. Obviates the Need for a Waiver	
7. (PD)	
8.	
9.	
10.	

900 A.M.
Aug 29 '94
RECEIVED
BLM RECORDATION OFFICE
PHOENIX, ARIZONA

All owner(s) of the above mining claims and sites are filing for this waiver.

I/We understand and acknowledge that pursuant to 43 U.S.C. 1212 and 18 U.S.C. 1001, the filing of a false, fictitious, or fraudulent document with the Bureau of Land Management may result in a fine of up to \$10,000, a prison term not to exceed five years, or both.

Daniel Tapia

(Owner's Name - Please Print)

804 Palomas Drive

(Street or P.O. Box)

Daniel Tapia

(Owner's Signature)

Willcox

(City)

AZ

(State)

85643

(Zip Code)

Dale Tapia

(Owner's Name - Please Print)

P.O. Box 201

(Street or P.O. Box)

Dale Tapia

(Owner's Signature)

Dragoon

(City)

AZ

(State)

85609

(Zip Code)

Jose S. Tapia (Deceased 5/23/94)

(Owner's Name - Please Print)

(Owner's Signature)

(Street or P.O. Box)

(City)

(State)

(Zip Code)

Sandra Fraser

(Owner's Name - Please Print)

10 Old Hill Court

(Street or P.O. Box)

Sandra Fraser

(Owner's Signature)

Taylors

(City)

S.C.

(State)

29687

(Zip Code)

(Continued on reverse)

Clene Fraser

(Owner's Name - Please Print)

10 OLD MILL COURT

(Street or P.O. Box)

Ch [Signature]

(Owner's Signature)

TAYLORS

(City)

S.C.

(State)

29687

(Zip Code)

(Owner's Name - Please Print)

(Street or P.O. Box)

(Owner's Signature)

(City)

(State)

(Zip Code)

(Owner's Name - Please Print)

(Street or P.O. Box)

(Owner's Signature)

(City)

(State)

(Zip Code)

(Owner's Name - Please Print)

(Street or P.O. Box)

(Owner's Signature)

(City)

(State)

(Zip Code)

INSTRUCTIONS

1. This certification of waiver from payment of maintenance fees is made under the provisions of the Act of August 10, 1993 (107 Stat. 312 [1993]), and §1744 of Title 43 and §28-28k of Title 30 of the United States Code; and the regulations thereunder (43 CFR 3833 and 3850).
2. This waiver **must** be filed in advance of the assessment year for which a waiver is sought, but in no event be filed later than the August 31st preceding the assessment year for which the waiver is sought.
3. You **must** still record your affidavit of assessment work for claims listed and/or Notices of Intention to Hold for any sites listed with the BLM by each December 30th, and the local recording office under State law, as in the past.
4. This waiver **must** be filed in the BLM State Office where the mining claims are recorded.
5. If the claims and sites are located in more than one State, a separate waiver form **must** be filed in each State in which they are held. The total number of claims and sites listed on separate waiver forms cannot exceed ten.
6. All claim names and Bureau of Land Management (BLM) serial numbers **must** be listed for all mining claims and sites for which a waiver is sought.
7. All owners and their addresses **must** be listed.
8. This waiver form **must** be signed by all of the owners or their designated agent. If an agent is designated, a statement appointing the agent, **must** be submitted with this certification, if a designation of agent is not currently on file with the BLM State office where your claims and sites are recorded.
9. Mining claims and sites held by a husband and wife, either jointly or individually, or their children under the age of discretion, shall be counted towards the 10 claim limit. Mining claims and sites held in co-ownership, or by an association of locators, by a partnership, or by a corporation shall be counted towards the 10 claim limit for claimants that have an interest in these entities.
10. Failure to pay the maintenance fee or meet the requirements for waiver from payment of the maintenance fee by any August 31st deadline for the following assessment year shall cause the mining claims and sites to be declared null and void.

NOTICE

The Privacy Act of 1974 and the regulation in 43 CFR 2.48(d) provide that you be furnished the following information in connection with the information required by this certification of exemption from rental fees form.

AUTHORITY: 30 U.S.C. 28-28e; 43 U.S.C. 1201, 1740, and 1744; and the Act of August 10, 1993 (107 Stat. 312); 43 CFR 3833 and 3850.

PRINCIPLE PURPOSE: This information is to be used to verify that the owner(s) of a mining claim has complied with the Act of August 10, 1993 (107 Stat. 312), and is entitled to perform assessment work in lieu of paying the maintenance fee for the mining claims listed on this form.

ROUTINE USE: (1) Adjudication of the claimant(s) certification of waiver from paying the maintenance fee otherwise required by the Act of August 10, 1993 (107 Stat. 312). (2) Disclosure may be made to appropriate Federal agencies when location is made within the agency's geographic area of responsibility. (3) Information from the record and/or the record will be transferred to the appropriate Federal, State, or local agency, or a member of the public in response to a specific request for pertinent information. (4) Information may also be provided to the

BURDEN HOURS STATEMENT

Public reporting burden for this form is estimated to average 5 minutes per response, including time to review instructions, gathering and maintaining data, and completing and reviewing the form. Direct comments regarding this burden estimate, or any other aspect of this form, to the Department of the Interior, Bureau of Land Management, Information Collection Clearance Officer (871), 1849 C Street, N.W., Washington, D.C. 20240; and the Office of Management and Budget, Paperwork Reduction Project (1004-0114), Washington, D.C. 20503.

Department of Justice or in a proceeding before a court or adjudicative body; or to Federal, State, local or foreign agencies when needed for enforcement of civil or criminal codes or applicable regulations concerning title rights upon the public land.

EFFECT OF NOT PROVIDING INFORMATION: Disclosure of this information is required by the Act of August 10, 1993 (107 Stat. 312) and 43 CFR 3833 for those owner(s) wishing to take the small miners waiver allowed under 43 CFR 3833 and 3850. Failure to supply the information required in this form to support the owner(s) certification of waiver from payment of the otherwise required maintenance fees will result in the waiver being disallowed and the mining claims declared null and void by the Bureau of Land Management (BLM).

The Paperwork Reduction Act of 1980 (44 U.S.C. 3501, et seq.) requires us to tell you that:

This information is being collected to allow the BLM to determine if you qualify for a waiver from the payment of \$100 per mining claim maintenance fee established by the Act of August 10, 1993 (107 Stat. 312) and the implementing regulations at 43 CFR 3833 and 3850. A response to this request is required in accordance with the statute (107 Stat. 312) to retain your benefit.

FOR OFFICIAL USE ONLY

NOTICE!!

These documents have been scanned!

Do not place un-scanned documents beneath this notice!

Do not remove this notice from this file!

GPO Jacket No. 560-102
Print Order 61540
Rise Business Services, LLC
Job=AZ15 7/29/2019



Box Number= AZ15182



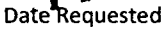
Claim Begin-End: AMC328616-AMC328619

5 Miscellaneous



AZ15182-6

AMC328267-AMC329013



April 13, 2010 IV

TRANSFER-REVERSAL REQUESTS

NOTE: if credit card, then put reason in Column 6

[illegible]

Rod
Ebert/AZSO/AZ/BLM/DOI
04/13/2010 03:09 PM

To Sirita K Benally/AZSO/AZ/BLM/DOI@BLM
cc
bcc
Subject CREDIT CARD - Refund Authorization

Hi, Sirita.

This should be the last refund auth. of the day.



Refund-Transversal Form for ACCTS - April 13, 2010 IV.docx

Thanks.

Rod



FEE # 970101269
OFFICIAL RECORDS
COCHISE COUNTY
DATE 1/17/97 HOUR 12

REQUEST OF
BATTAGLIA, MARK E
CHRISTINE RHODES-RECORDER
FEE : 9.00 PAGES : 2

LAW OFFICE OF
MARK E. BATTAGLIA
P.O. Box 2315
Benson, Arizona 85602
(602)586-2292

State Bar No. 001856
Attorney for the Estate

IN THE SUPERIOR COURT OF THE STATE OF ARIZONA

IN AND FOR THE COUNTY OF COCHISE

In the Matter of the Estate of)

JOSE SALAZAR TAPIA,)

Deceased.)

NO. PB-96 *000025*
AMENDED
LETTERS OF PERSONAL
REPRESENTATIVE

DANIEL

~~DANIEL~~ TAPIA is hereby appointed as Personal Representative of
this Estate without restriction.

WITNESS: *February 8*

1996
DENISE LUNDEN GLASS

Clerk of the Superior Court

By: *[Signature]*
Deputy Clerk

RECEIVED
BUREAU OF
LAND MANAGEMENT

SEP 22 10 04 AM '97

ARIZONA
STATE OFFICE
PHOENIX, ARIZONA

COUNTY OF COCHISE
STATE OF ARIZONA

The foregoing is a full, true and correct
copy of the original as filed in this office.

February 8 1996
DANIEL GLASS, Clerk

970101269

1 ACCEPTANCE:

2 STATE OF ARIZONA)
3 :ss
4 County of Cochise)

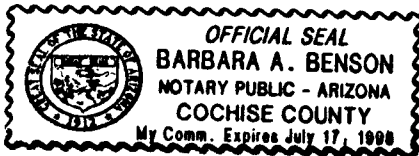
5 I hereby accept the duties of Personal Representative of the
6 Estate of the above named decedent and do solemnly swear that I
7 will perform according to law, the duties of Personal
8 Representative of this estate.

9 Daniel Tapia
10 DANIEL TAPIA

11 SUBSCRIBED AND SWORN to before me this 7th day of
12 Feb., 1996, by DANIEL TAPIA.

13
14 Barbara A. Benson
15 Notary Public

16 My Commission Expires:



22
23
24
25
26
27
28

RECEIVED
BUREAU OF
LAND MANAGEMENT

SEP 22 10 04 AM '97

ARIZONA
STATE OFFICE
PHOENIX, ARIZONA

CERTIFICATION OF VITAL RECORD

STATE OF ARIZONA

STATE OF ARIZONA DEPARTMENT OF HEALTH SERVICES - OFFICE OF VITAL RECORDS										DEATH NO. D 102-	
ORIGINAL STATE COPY											
NAME OF DECEASED JOSE SALAZAR TAPIA			SEX MALE			DATE OF DEATH MAY 23, 1994					
RACE (e.g., white, black, American Indian, (specify tribe) etc.) WHITE			WAS DECEDENT OF HISPANIC ORIGIN: (SPECIFY YES OR NO) YES			IF YES, INDICATE MEXICAN, SPANISH, PUERTO RICAN, CUBAN, ETC. MEXICAN			WAS DECEDENT EVER IN U.S. ARMED FORCES? (SPECIFY YES OR NO) YES		
PLACE OF DEATH GRAHAM			B. TOWN OR CITY NEAR KLONDYKE			C. HOSPITAL OR INSTITUTION (IF RESIDENCE, GIVE STREET ADDRESS) 2 MILES IN TURKEY CREEK CANYON			D. DOA <input type="checkbox"/> OP. EMER. <input type="checkbox"/> IN PATIENT		
DATE OF BIRTH DECEMBER 24, 1929			AGE (YEARS LAST BIRTHDAY) 64			IF UNDER 1 YEAR MOS. DAYS 			IF UNDER 1 DAY HRS. MIN. 		
STATE AND CITY OF BIRTH KLONDYKE, ARIZ.			CITIZEN OF WHAT COUNTRY? USA			SOCIAL SECURITY NO. 			USUAL OCCUPATION (Give kind of work done most of working life, even if retired) COWBOY		
RESIDENCE ARIZONA			B. COUNTY GRAHAM			C. TOWN OR CITY KLONDYKE			D. ZIP CODE 85643		
STREET ADDRESS OR R.F.D. 7.5 N. KLONDYKE RD.			INSIDE CITY LIMITS? (SPECIFY Yes or No) NO			ON RESERVATION (SPECIFY Yes or No) NO			PREVIOUS STATE OF RESIDENCE 		
FATHER'S NAME JOSE T. TAPIA			MOTHER'S MAIDEN NAME VICTORIO SALAZAR			HOW LONG IN ARIZONA? LIFETIME			EDUCATION HIGHEST GRADE COMPLETED 12		
INFORMANT'S SIGNATURE <i>Dan Tapia</i>			RELATIONSHIP TO DECEASED SON			ADDRESS 804 PALOMAS DR. WILLCOX, ARIZONA			ZIP CODE 85643		
BURIAL, CREMATION, REMOVAL, OTHER (Specify) BURIAL			DATE 5/28/94			CEMETERY OR CREMATORY - NAME/LOCATION KLONDYKE CEMETERY-KLONDYKE, AZ.			EMBALMER'S SIGNATURE <i>Dan Tapia</i>		
FUNERAL HOME WESTLAWN CHAPEL & MORTUARY DRAWER A WILLCOX, ARIZONA			NAME 			STREET ADDRESS 			CITY AND STATE 		
FUNERAL DIRECTOR or person acting as such (SIGNATURE) <i>Dan Tapia</i>			CERT. NO. E1007			FUNERAL DIRECTOR or person acting as such (SIGNATURE) <i>Dan Tapia</i>			CERT. NO. F0837		
TO THE BEST OF MY KNOWLEDGE, DEATH OCCURRED AT THE TIME, DATE AND PLACE AND DUE TO THE CAUSE(S) STATED.			30. SIGNATURE AND TITLE <i>[Signature]</i>			DATE SIGNED (Mo., Day, Year) 5/24/94			HOUR OF DEATH 1545		
NAME OF ATTENDING PHYSICIAN IF OTHER THAN CERTIFIER (Type or print) 			31. 			32. 			33. 		
ON THE BASIS OF EXAMINATION AND/OR INVESTIGATION, IN MY OPINION DEATH OCCURRED AT THE TIME, DATE AND PLACE DUE TO THE CAUSE(S) AND MANNER STATED.			34. SIGNATURE AND TITLE <i>[Signature]</i>			DATE SIGNED (Mo., Day, Year) 			HOUR OF DEATH 		
35. 			36. 			37. ON 			38. AT 		
NAME AND ADDRESS OF CERTIFIER, PHYSICIAN, MEDICAL EXAMINER OR TRIBAL LAW ENFORCEMENT AUTHORITY (Type or print) THOMAS PETTINGER D.O. 460 S. OCOTILLO BENSON, AZ.			AUTHORIZED FOR CREMATION (Specify Yes or No) <input checked="" type="checkbox"/> Yes <input type="checkbox"/> No			MEDICAL EXAMINER'S SIGNATURE 					
DATE REGISTERED 5-27-94			REG. FILE NO. 90			REG. DISTRICT 0515			DATE REC'D. IN STATE OFFICE 		
A. IMMEDIATE CAUSE (FINAL DISEASE OR CONDITION RESULTING IN DEATH) (ENTER ONLY ONE CAUSE ON EACH LINE) 1) Acute myocardial infarction			B. DUE TO OR AS A CONSEQUENCE OF: 2) Myocardial insufficiency			C. DUE TO OR AS A CONSEQUENCE OF: 			APPROXIMATE INTERVAL BETWEEN ONSET AND DEATH 		
PART II. Other significant conditions contributing to death but not resulting in the underlying cause given in Part I										AUTOPSY (Specify Yes or No) NO	
MANNER OF DEATH <input type="checkbox"/> NATURAL CAUSES <input type="checkbox"/> ACCIDENT <input type="checkbox"/> SUICIDE <input type="checkbox"/> UNDETERMINED										WAS CASE REFERRED TO MEDICAL EXAMINER (Specify Yes or No) NO	
DATE OF INJURY 			HOUR 			INJURY AT WORK? (Specify Yes or No) 			DESCRIBE HOW INJURY OCCURRED 		
PLACE OF INJURY (At home, farm, street, factory, office building, etc.) SPECIFY 			WHERE LOCATED? 			STREET ADDRESS 			CITY OR TOWN 		
SUPPLEMENTARY ENTRIES 			56. 			57. 			58. 		


STATE OF ARIZONA }
COUNTY OF GRAHAM } SS

CERTIFIED COPY OF VITAL RECORDS
DATE ISSUED **MAY 27 1994**

This is a true and exact reproduction of the document officially registered and to be placed on file in the VITAL RECORDS SECTION, DEPARTMENT OF HEALTH SERVICES, PHOENIX, ARIZONA issued under the authority of A.R.S. 36-341, and by direction of:

This copy not valid unless prepared on engraved border displaying county seal in color and impressed with raised seal of issuing agency.

Neil Kane
Health Director
County Registrar,
Graham County Department of Health Services



0677

NOTICE!!

These documents have been scanned!

Do not place un-scanned documents beneath this notice!

Do not remove this notice from this file!

GPO Jacket No. 560-102
Print Order 61540
Rise Business Services, LLC
Job=AZ15 7/29/2019



Box Number= AZ15182



Claim Begin-End: AMC328616-AMC328619

6 Location Notices-Amendments and Supporting Documents



AZ15182-6

AMC328267-AMC329013

MINING CLAIMS MILL OR TUNNEL SITES STATUS REPORT

**Lead Serial No. A MC 328616 **Township(s) 16S
 **Lode Claims _____ **Range(s) 23E
 **Placer Claims _____ **Section(s) 9, 33
 **Association Placer 4
 Not Enough Locators (Send Form Letter) _____
 **Mill Sites _____ **GENERAL JURISDICTION OF:
 **Tunnel Sites _____ BLM ☒
 **Relocations ☒ ~~Pay same amount~~ Other _____
 **Timely Filed ☒ YES NO **STATUS CHECKED (Enter Code 669)
 **Service Charge Correct ☒ YES NO MTP ☒ ORCA ☒ BY ☒
 **Location Fee Correct ☒ YES NO **PRIVATE, STATE, OTHER SURFACE
 **Maintenance Fee Correct ☒ YES NO **Enter Code 880 _____
 **Amount Paid 540
 Shortage \$ _____ Overage \$ _____
 **Over-the-Counter _____ Mail ☒ **Wilderness Area _____

STATUS

**CLAIMS PARTIALLY VOID: Fee _____ Withdrawn _____ Other _____

**CLAIMS VOID: Fee _____ Withdrawn _____ Other _____

* GoRFather 4 - Located Nov. 30, (2 Locators - 160 acres)
See 9, E 1/2 NW - 108 1144 SRHE
W 1/2 NE - 1102301 SRHE

**SPECIAL INSTRUCTIONS: _____

** [] ADD: DATE _____, ACTION CODE 482, 1993; RECEIPT _____

** ☒ ADD: DATE 12-13-93, ACTION CODE 482, 1994; RECEIPT 2056890

**COMMENTS _____

DEC 02 1993 11/12

STATE OF ARIZONA, } ss. I hereby certify that the within instrument was filed and recorded
County of _____, 19____, at _____ M.
In Docket No. _____, Page _____

Fee No. 35P2



FEE # 931232909
OFFICIAL RECORDS
COCHISE COUNTY
DATE 12/02/93 HOUR 11

TAPIA, DANIEL
804 PALOMINAS DR
WILLCOX, AZ. 85643

REQUEST OF
TAPIA, DANIEL
CHRISTINE RHODES-RECORDER
FEE : 10.00 PAGES : 2

cc: \$

NOTICE OF MINING CLAIM LOCATION

1. ☐ Location ☐ Amendment ☒ Relocation
2. ☒ Placer ☐ Lode ☐ Millsite ☐ Tunnelsite

3. The name and address of the Locator is

Daniel Tapia, Dale Tapia, Jose S. Tapia, Sandra Fraser, Cleve Fraser

Name

804 Palomas Dr.

Address

Willcox

Arizona

City

State

PHOENIX, ARIZONA

Dec 13 '93

RECEIVED
B.M. AZORES OFFICE

4. The name of the claim is Godfather 1
5. The date of the location is November 30, 1993
6. The claim is 1,320 feet long and 1,320 feet wide. The distance from the Location monument to each end of the claim is 660 feet in a east direction and 660 feet in a west direction.
7. The general course of the claim is from the east to the west
8. The location of the claim is in Section 33, Township 16S, Range _____
G&SRB&M, Golden Rule Mining District, Cochise County, Arizona.
9. If amending or relocating, the previous claim name was Godfather 1
_____ recorded in Docket 1029, Book 509,
Golden Rule Mining District, Cochise County, Arizona.
10. The location of the claim with reference to a natural object or permanent monument is _____
Midpoint of section 33, Township 16S, Range 23E, County of Cochise, G&SRB&M,
at a post and stone monument, where this notice is posted, thence east six
hundred sixty (660) ft. to a NE corner monument, thence south 1,320 ft. to a
SE corner monument, thence west 1,320 ft. to a SW corner monument, thence north
1,320ft. to a NW corner monument, thence 600 ft. in a east direction to the
point of beginning.

STATE OF ARIZONA }
COUNTY OF COCHISE } ss.

This instrument was signed before me this 1st day of December 1993, by Daniel Tapia
in witness whereof I have set my hand and official seal.
Am Greenhage NOTARY PUBLIC

Date 12-1-93

Daniel Tapia
Signature

931232909

A HC 328616

MAP OF MINING CLAIM LOCATION

1. The name of the claim is Godfather 1
2. The NE corner of the claim is 660 feet in a east direction to a survey monument or permanent natural object described as Midpoint Section 33
3. The type of location monument is post and stone
The type of corner and end monuments are post and stone
4. The bearing and distance between the corners of the claim are beginning at the Midpoint Section 33 at a post and stone monument, where this notice is posted, thence 660 ft. to the NE corner of the claim, 1,320 feet in a south direction to the SE corner, then 1,320 feet in a west direction to the SW corner, then 1,320 feet in a north direction to the NW corner, then 660 feet in a east direction to the point of beginning.

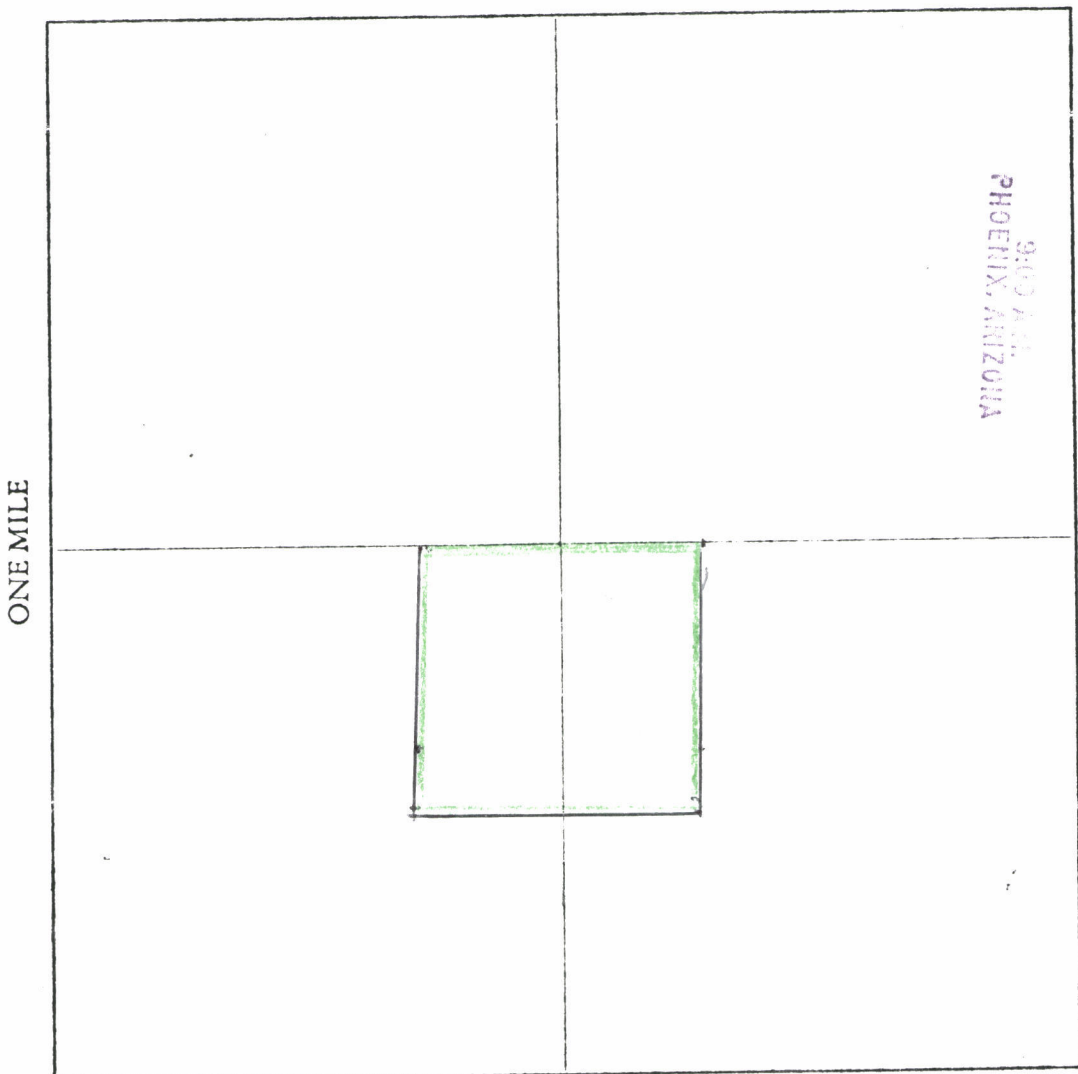
MAP

One inch = One thousand feet

North Arrow



ONE MILE



RECEIVED
SILVER STATE STONE

DEC 13 '93

640 ACRES

Section 33 Range 23E Township 16S, G&SRB&M

Date 12-1-93

Daniel Tapia
Signature

931232909

DEC 02 1993 11Am

STATE OF ARIZONA, } I hereby certify that the within instrument was filed and recorded
County of _____, 19____, at _____ M.
In Docket No. _____, Page _____

Fee No.: 5-P-2



FEE # 931232910
OFFICIAL RECORDS
COCHISE COUNTY
DATE 12/02/93 HOUR 11

TAPIA, DANIEL
804 PALOMINAS DR
WILLCOX, AZ. 85643

REQUEST OF
TAPIA, DANIEL
CHRISTINE RHODES-RECORDER
FEE : 10.00 PAGES : 2

NOTICE OF MINING CLAIM LOCATION

1. ☐ Location ☐ Amendment ☒ Relocation
2. ☒ Placer ☐ Lode ☐ Millsite ☐ Tunnelsite
3. The name and address of the Locator is

DANIEL TAPIA, DALE TAPIA, JOSE S. TAPIA, SANDRA FRASER, CLEVE FRASER
Name
804 PALOMAS DR.
Address
WILLCOX ARIZONA 85643
City State Zip

RECEIVED
BIMAZ STATE OFFICE
Dec 13 '93
9:00 AM
PHOENIX, ARIZONA

4. The name of the claim is GODFATHER 2
5. The date of the location is NOVEMBER 30, 1993
6. The claim is 1,980 feet long and 1,320 feet wide. The distance from the Location monument to each end of the claim is 1,980 feet in a WESTERLY direction and 1,320 feet in a NORTHERN direction.
7. The general course of the claim is from the EAST to the WEST
8. The location of the claim is in Section 33, Township 16S, Range 23E
G&SRB&M, GOLDEN RULE Mining District, COCHISE County, Arizona.
9. If amending or relocating, the previous claim name was GODFATHER 2
119808 recorded in Docket 1029, Book 510,
GOLDEN RULE Mining District, COCHISE County, Arizona.
10. The location of the claim with reference to a natural object or permanent monument is MID-
POINT OF SECTION 33, TOWNSHIP 16 SOUTH, RANGE 23 EAST, COUNTY OF COCHISE,
G&SRB&M, AT A POST /STONE MONUMENT WHERE ^{this notice} IS POSTED, THENCE WEST 1,980 FEET
TO A SW CORNER MONUMENT, THEN NORTH 1,320 FEET TO A NW CORNER, THENCE EAST
1,980 FEET TO A NE CORNER MONUMENT, THENCE SOUTH 1,320 FEET TO THE PLACE OF
BEGINNING.

STATE OF ARIZONA
ANN COPELAND
Notary Public
93
Daniel Tapia
Notary Public
Date 12-1-93
931232910

Daniel Tapia
Signature

A HC 328617

MAP OF MINING CLAIM LOCATION

1. The name of the claim is GODFATHER 2
2. The SOUTHWEST corner of the claim is 1,980 feet in a EASTERLY direction to a survey monument or permanent natural object described as MIDPOINT SECTION 33,
TOWNSHIP 16S, RANGE 23E, COUNTY OF COCHISE G&SRB&M
3. The type of location monument is POST AND STONE
The type of corner and end monuments are POST AND STONE
4. The bearing and distance between the corners of the claim are beginning at the SOUTHEAST corner of the claim, 1,980 feet in a WEST direction to the SOUTHWEST corner, then 1,320 feet in a NORTH direction to the NORTHWEST corner, then 1,980 feet in a EAST direction to the NORTHEAST corner, then 1,320 feet in a SOUTH direction to the point of beginning.

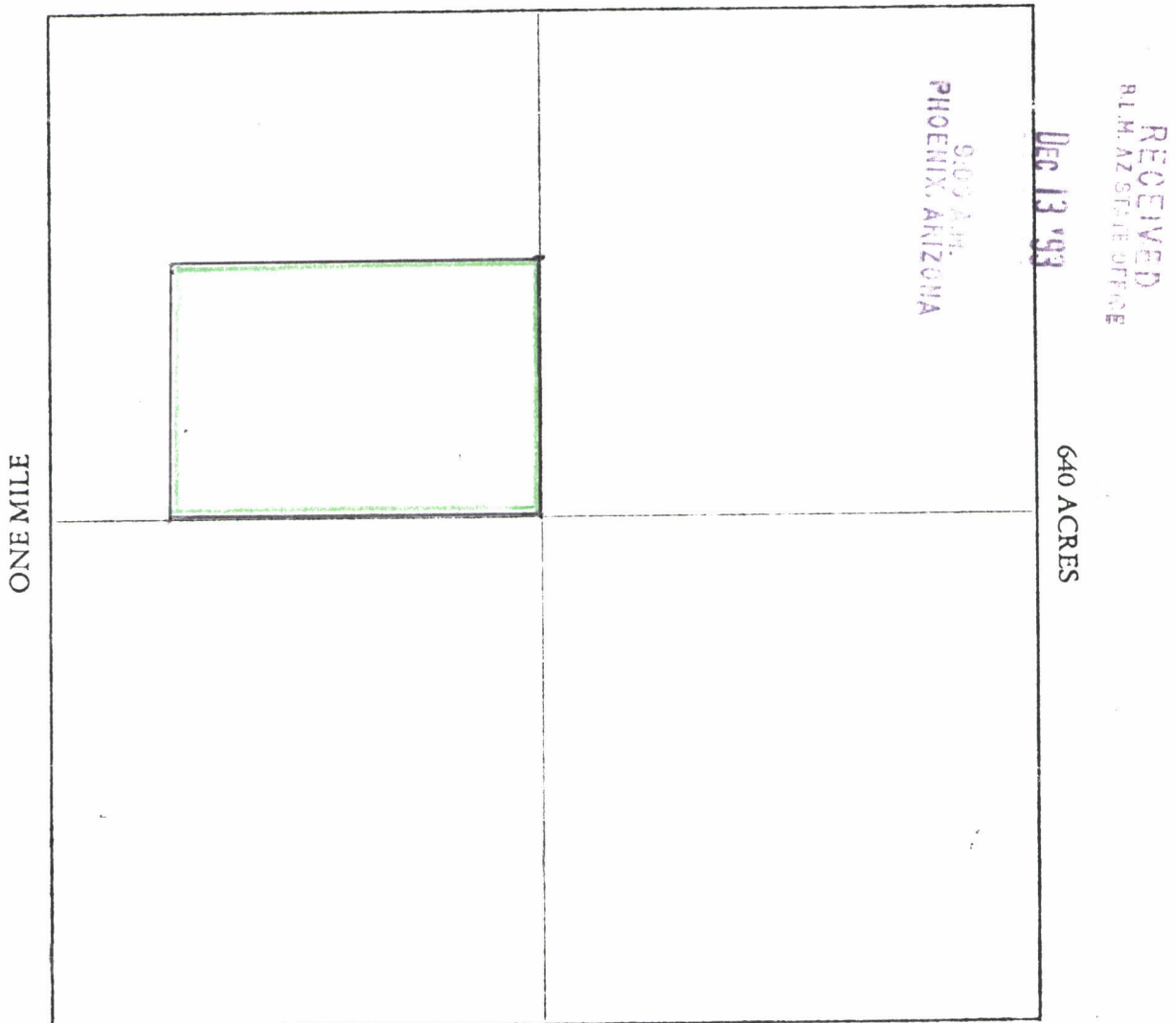
MAP

One inch = One thousand feet

North Arrow



ONE MILE



Section 33 Range 23E Township 16S, G&SRB&M

Date 12-1-93

931232910

Daniel Tapia
Signature

DEC 02 1993 11Am

STATE OF ARIZONA, } I hereby certify that the within instrument was filed and recorded
County of _____, 19____, at _____ M.
In Docket No. _____, Page _____

Fee No.: 5-P-2



FEE # 931232911
OFFICIAL RECORDS
COCHISE COUNTY
DATE 12/02/93 HOUR 11

TAPIA, DANIEL
804 PALOMINAS DR
WILLCOX, AZ. 85643

REQUEST OF
TAPIA, DANIEL
CHRISTINE RHODES-RECORDER
FEE : 10.00 PAGES : 2

NOTICE OF MINING CLAIM LOCATION

1. ☐ Location ☐ Amendment ☒ Relocation
2. ☒ Placer ☐ Lode ☐ Millsite ☐ Tunnelsite
3. The name and address of the Locator is

DANIEL TAPIA, DALE TAPIA, JOSE S. TAPIA, SANDRA FRASER, CLEVE FRASER
Name
804 PALOMAS DR.
Address
WILLCOX ARIZONA 85643
City State Zip


RECEIVED
DEC 13 '93
9:00 AM
PHOENIX, ARIZONA
U.S. DEPT. OF THE INTERIOR
BUREAU OF LAND MANAGEMENT

4. The name of the claim is GODFATHER 3
5. The date of the location is NOVEMBER 30, 1993
6. The claim is 1,980 feet long and 1,320 feet wide. The distance from the Location monument to each end of the claim is 1,980 feet in a EAST direction and 1,320 feet in a SOUTH direction.
7. The general course of the claim is from the EAST to the WEST
8. The location of the claim is in Section 33, Township 16S, Range 23E, G&SRB&M, GOLDEN RULE Mining District, COCHISE County, Arizona.
9. If amending or relocating, the previous claim name was GODFATHER 3

119809 recorded in Docket 1029, Book 511,
GOLDEN RULE Mining District, COCHISE County, Arizona.

10. The location of the claim with reference to a natural object or permanent monument is
NW CORNER OF SECTION 33, TOWNSHIP 16S, RANGE 23E, COUNTY OF COCHISE G&SRB&M
AT A POST/STONE MONUMENT EAST 1,980 FEET TO A NORTHEAST CORNER MONUMENT,
THENCE SOUTH 1,320 FEET TO A SOUTHEAST CORNER MONUMENT, THENCE WEST 1,980
FEET TO A SOUTHWEST CORNER MONUMENT, THENCE NORTH 1,320 FEET TO THE PLACE
OF BEGINNING.

STATE OF ARIZONA } ss.
COUNTY OF COCHISE
I, _____, Notary Public, do hereby certify that the within instrument was duly filed and recorded this 1st day of December 1993 by Daniel Tapia
Notary Public



Date 12-1-93

Daniel Tapia
Signature

931232911

A HC 328618

MAP OF MINING CLAIM LOCATION

1. The name of the claim is GODFATHER 3
2. The NORTHEAST corner of the claim is 1,980 feet in a EAST direction to a survey monument or permanent natural object described as NORTHWEST CORNER OF SECTION 33, TOWNSHIP 16S, RANGE 23E, COCHISE COUNTY, G&SRB&M.
3. The type of location monument is POST AND STONE
The type of corner and end monuments are POST AND STONE
4. The bearing and distance between the corners of the claim are beginning at the NORTHWEST corner of the claim, 1,980 feet in a EAST direction to the NORTHEAST corner, then 1,320 feet in a SOUTH direction to the SOUTHEAST corner, then 1,980 feet in a WEST direction to the SOUTHWEST corner, then 1,320 feet in a NORTH direction to the point of beginning.


MAP

One inch = One thousand feet

North Arrow



ONE MILE



RECEIVED
S.L.M. AZ STATE OFFICE

Dec 13 '93

640 ACRES

A HC 328618

Section 33 Range 23E Township 16E, G&SRB&M

Date 12-1-93

Daniel Tapia
Signature

931232911

DEC 02 1993 11AM

STATE OF ARIZONA, } ss. I hereby certify that the within instrument was filed and recorded
 County of _____, 19____, at _____ M.
 In Docket No. _____, Page _____

Fee No. 55 P-2



FEE # 931232912
 OFFICIAL RECORDS
 COCHISE COUNTY
 DATE 12/02/93 HOUR 11

When recorded mail to:

REQUEST OF
 TAPIA, DANIEL
 CHRISTINE RHODES-RECORDER
 FEE : 10.00 PAGES : 2

NOTICE OF MINING CLAIM LOCATION

1. ☐ Location ☐ Amendment ☒ Relocation
 2. ☒ Placer ☐ Lode ☐ Millsite ☐ Tunnelsite

3. The name and address of the Locator is

DANIEL TAPIA, CLEVE FRASER

Name

804 PALOMAS DR.

Address

WILLCOX

ARIZONA

85643

City

State

Zip

RECEIVED
 BLM AZ STATE OFFICE
 DEC 13 '93
 9:00 AM
 PHOENIX, ARIZONA

4. The name of the claim is GODFATHER 4
 5. The date of the location is NOVEMBER 30, 1993
 6. The claim is 2640 feet long and 2640 feet wide. The distance from the Location monument to each end of the claim is 2640 feet in a EAST direction and 2640 feet in a NORTH direction.
 7. The general course of the claim is from the SOUTH to the NORTH
 8. The location of the claim is in Section 9, Township 16S, Range 23E
G&SRB&M, GOLDEN RULE Mining District, COCHISE County, Arizona.
 9. If amending or relocating, the previous claim name was GODFATHER 4
_____ recorded in Docket 1060, Book p.11,
GOLDEN RULE Mining District, COCHISE County, Arizona.
 10. The location of the claim with reference to a natural object or permanent monument is AT
MONUMENT BEGINNING AT THE SOUTHWEST CORNER OF THE SE1/4 OF THE NW1/4 OF
SECTION 9, TOWNSHIP 16S, RANGE 23E, G&SRB&M, WHERE THIS NOTICE IS POSTED,
THENCE EAST 2640 FEET TO A POST/STONE MONUMENT, THENCE NORTH 2640 FEET TO A
POST/STONE MONUMENT, THENCE WEST 2640 FEET TO A POST/STONE MONUMENT, THENCE
SOUTH 2640 FEET TO THE PLACE OF BEGINNING.

Date 12-1-93 931232912
 931232912

93

Daniel Tapia

NOTARY PUBLIC

Daniel Tapia
 Daniel Tapia
 Signature

MAP OF MINING CLAIM LOCATION

1. The name of the claim is GODFATHER 4
2. The SOUTHWEST corner of the claim is 1320 feet in a EAST direction to a survey monument or permanent natural object described as MIDSECTION 9
3. The type of location monument is POST AND STONE
The type of corner and end monuments are POST AND STONE
4. The bearing and distance between the corners of the claim are beginning at the SOUTHWEST corner of the claim, 2640 feet in a EAST direction to the SOUTHEAST corner, then 2640 feet in a NORTH direction to the NORTHEAST corner, then 2640 feet in a WEST direction to the NORTHWEST corner, then 2640 feet in a SOUTH direction to the point of beginning.


MAP

One inch = One thousand feet

North Arrow



ONE MILE



Section 9 Range 23E Township 16S, G&SRB&M

Date 12-1-93

931232912

Daniel Tapin
Signature

A HC 328619

GEOGRAPHIC STATE: ARIZONA MERIDIAN: 14 TOWNSHIP: 16-0S RANGE: 23-0E

SEC	SUBDIVISION	MIR X REFERENCE	NUMBER/TYPE/DISPOSITION/ACRES	PROPRIETOR/INTEREST/RELATIONSHIP
23	W2NE, SENW	14 16-0S 20-0E	CASE: AZA 007428	AZ ELECTRIC PWR COOP 100.00000% HOLDER
23	LOT 2	14 16-0S 21-0E	TYPE: 285002 ROW-POWER TRANS LIN DISP: AUTHORIZED 05/21/74 ACRS: 00032.559	
32	SENESESW, NESENE SW		CASE: AZA 008736	FS CORONADO NF 0.00000% SURFACE JURIS
32	SWNNWSE, NWSWNWSE		TYPE: 232113 WDL-FS-NATIONAL FOR DISP: AUTHORIZED 07/30/80 ACRS: 00010.000	USDA 100.00000% HOLDING AGENC
26	W2E2, W2		CASE: AZA 011374	SOCO 1978 AC PROG 100.00000% LESSEE
26	LOT 1-3		TYPE: 311111 O&G LSE NONCOMP PUB	
27	E2NE, SWNE, W2, SE		DISP: CLOSED 10/01/84	
*23	ALL		ACRS: 02488.000	
*24	ALL			
*26	LOT 4			
*27	NWNE			
28	NE, E2SE, SWSE		CASE: AZA 011377	SOCO 1978 AC PROG 100.00000% LESSEE
32	N2S2, N2		TYPE: 311111 O&G LSE NONCOMP PUB	
32	LOT 1-4		DISP: CLOSED 10/01/84	
*20	N2, SE, E2SW		ACRS: 02484.840	
*21	ALL			
*28	W2, SESE			
33	W2NW, NESW, N2SE		CASE: AZA 011384	SOCO 1978 AC PROG 100.00000% LESSEE
33	LOT 1-9		TYPE: 311111 O&G LSE NONCOMP PUB	
34	N2S2, N2		DISP: CLOSED 10/01/84	
34	LOT 1-4		ACRS: 01963.260	
35	NWNE, NWNW, W2SW, W2SE			
35	LOT 1-3, 6, 7			
*33	E2NW			
*35	NENE, E2SE			
*35	LOT 4, 5			
4	SWNW, NWSW, S2SW		CASE: AZA 016445	SOCO 1978 AC PROG 100.00000% LESSEE
4	LOT 3, 4		TYPE: 311111 O&G LSE NONCOMP PUB	
5	S2NE, SE		DISP: CLOSED 11/01/84	
5	LOT 1, 2		ACRS: 02429.670	
6	N2SE, SESE			
6	LOT 2-5, 7-9			
9	ALL			
14	N2SE, SWSW			
15	ALL			
19	E2NE, NWNE			

* = REJECTED/SEGREGATED/ASSIGNED-OUT

CASE TYPE: ALL SPO: ALL

16-0S 23-0E

GEOGRAPHIC STATE: ARIZONA MERIDIAN: 14 TOWNSHIP: 16-0S RANGE: 23-0E

SEC	SUBDIVISION	NIR X-REFERENCE	NUMBER/TYPE/DISPOSITION/ACRES	PROPRIETOR/INTEREST/RELATIONSHIP
23	NWSE		CASE: AZA 017176	SULPHUR SPRGS ELEC 100.00000% HOLDER
23	LOT 1		TYPE: 285003 ROW-POWER TRANS,FLP	
23	M1723 MS		DISP: AUTHORIZED 08/17/81	
23	M581 MS		ACRS: 00001.002	
23	M582 MS			
23	M584 MS			
23	M588 MS			
23	LOT 2		CASE: AZA 017292	SULPHUR SPRGS ELEC 100.00000% HOLDER
23	M581 MS		TYPE: 285003 ROW-POWER TRANS,FLP	
23	M588 MS		DISP: AUTHORIZED 09/07/82	
23	M723 MS		ACRS: 00000.627	
23	NWSE		CASE: AZA 017767	VALLEY TELEPHONE CO 100.00000% HOLDER
23	LOT 1,2		TYPE: 286203 ROW-TEL & TELEG, FL	
23	M1723 MS		DISP: AUTHORIZED 05/21/82	
23	M581 MS		ACRS: 00001.630	
23	M582 MS			
23	M584 MS			
23	M588 MS			
6	LOT 8	14 12-0S 19-0E	CASE: AZA 019983	COCHISE CNTY BD SUPV 100.00000% HOLDER
6	LOT 8	14 12-0S 28-0E	TYPE: 282201 ROW-ROADS UNDER RS	
23	LOT 2	14 12-0S 29-0E	DISP: AUTHORIZED 11/30/84	
23	LOT 2	14 12-0S 31-0E	ACRS: 00001.000	
		14 13-0S 26-0E		
		14 13-0S 27-0E		
		14 13-0S 30-0E		
		14 13-0S 31-0E		
		14 13-0S 32-0E		
		14 14-0S 27-0E		
		14 14-0S 28-0E		
		14 14-0S 31-0E		
		14 14-0S 32-0E		
		14 15-0S 20-0E		
		14 15-0S 22-0E		
		14 15-0S 31-0E		
		14 16-0S 20-0E		
		14 16-0S 22-0E		
		14 16-0S 31-0E		
		14 17-0S 32-0E		
		14 18-0S 25-0E		
		14 19-0S 25-0E		
		14 19-0S 28-0E		
		14 20-0S 20-0E		
		14 21-0S 25-0E		
		14 21-0S 26-0E		
		14 22-0S 21-0E		
		14 22-0S 25-0E		

GEOGRAPHIC STATE: ARIZONA MERIDIAN: 14 TOWNSHIP: 16-0S RANGE: 23-0E

SEC	SUBDIVISION	MIR X REFERENCE	NUMBER/TYPE/DISPOSITION/ACRES	PROPRIETOR/INTEREST/RELATIONSHIP
		14 24-0S 25-0E		
		14 24-0S 26-0E		
		14 24-0S 28-0E		
		14 24-0S 29-0E		
23	NWNW		CASE: AZA 020238	WILLIAM MLAKAR 0.00000% APPLICANT
23	LOT 3		TYPE: 272011 SALE-SEC 209 MIN FL	
			DISP: CLOSED 03/06/89	
			ACRS: 00080.000	
006	POR OF		CASE: AZA 021622	SULLIVAN JAMES 0.00000% BONDED PRINCI
			TYPE: 384410 MIN DISP-SRHE CLMNT	US FIDELITY & GUAREN 0.00000% SURETY
			DISP: PENDING 12/18/85	
			ACRS: 00001.000	
23	NESE		CASE: AZA 022099	AMMON PETER J 100.00000% HOLDER
24	LOT 3		TYPE: 281001 ROW-ROADS	
			DISP: AUTHORIZED 08/08/86	
			ACRS: 00000.080	
4	SENW, NESW	14 5-0S 16-0E	CASE: AZA 023098FD	BLM SAFFORD DO 100.00000% PARTY-IN-INTE
6	LOT 7,8	14 6-0S 15-0E	TYPE: 221006 EX-STATE SEC 206, F	
23	S2	14 6-0S 16-0E	DISP: WITHDRAWN 12/07/89	
23	LOT 2	14 6-0S 17-0E	ACRS: 77435.880	
23	M585 NS	14 6-0S 20-0E		
24	M586 MS	14 7-0S 16-0E		
		14 7-0S 17-0E		
		14 8-0S 16-0E		
		14 8-0S 17-0E		
		14 8-0S 31-0E		
		14 8-0S 32-0E		
		14 9-0S 17-0E		
		14 9-0S 18-0E		
		14 9-0S 26-0E		
		14 10-0S 26-0E		
		14 11-0S 32-0E		
		14 13-0S 19-0E		
		14 15-0S 22-0E		
		14 15-0S 31-0E		
		14 15-0S 32-0E		
		14 16-0S 22-0E		
		14 16-0S 27-0E		
		14 16-0S 30-0E		
		14 16-0S 31-0E		
		14 17-0S 21-0E		
		14 17-0S 32-0E		
		14 19-0S 21-0E		
		14 19-0S 22-0E		
		14 19-0S 23-0E		
		14 19-0S 24-0E		

GEOGRAPHIC STATE: ARIZONA MERIDIAN: 14 TOWNSHIP: 16-0S RANGE: 23-0E

SEC	SUBDIVISION	NLR X-REFERENCE	NUMBER/TYPE/DISPOSITION/ACRES	PROPRIETOR/INTEREST/RELATIONSHIP
		14 19-0S 25-0E		
		14 19-0S 27-0E		
		14 20-0S 27-0E		
		14 20-0S 28-0E		
		14 21-0S 23-0E		
		14 21-0S 25-0E		
		14 21-0S 28-0E		
		14 21-0S 30-0E		
		14 22-0S 23-0E		
		14 22-0S 24-0E		
		14 22-0S 25-0E		
		14 22-0S 28-0E		
		14 22-0S 29-0E		
		14 22-0S 32-0E		
		14 23-0S 23-0E		
		14 23-0S 28-0E		
		14 24-0S 28-0E		
		14 24-0S 29-0E		
4	SESW, NESW	14 9-0S 26-0E	CASE: AZA 024124FD	BLM SAFFORD DO 100.00000% ADMIN MGT ENT
6	LOT 7,8	14 10-0S 26-0E	TYPE: 221006 EX-STATE SEC 206, F	
23	S2	14 15-0S 22-0E	DISP: CLOSED 12/10/91	
23	LOT 2	14 15-0S 31-0E	ACRS: 61858.000	
23	M585 MS	14 15-0S 32-0E		
24	M586 MS	14 16-0S 22-0E		
		14 16-0S 30-0E		
		14 16-0S 31-0E		
		14 17-0S 21-0E		
		14 17-0S 32-0E		
		14 19-0S 21-0E		
		14 19-0S 22-0E		
		14 19-0S 23-0E		
		14 19-0S 24-0E		
		14 19-0S 27-0E		
		14 20-0S 27-0E		
		14 20-0S 28-0E		
		14 21-0S 23-0E		
		14 21-0S 25-0E		
		14 21-0S 28-0E		
		14 21-0S 30-0E		
		14 22-0S 23-0E		
		14 22-0S 24-0E		
		14 22-0S 25-0E		
		14 22-0S 28-0E		
		14 22-0S 29-0E		
		14 22-0S 32-0E		
		14 23-0S 23-0E		
		14 23-0S 28-0E		
		14 24-0S 28-0E		
		14 24-0S 29-0E		

GEOGRAPHIC STATE: ARIZONA MERIDIAN: 14 TOWNSHIP: 16-0S RANGE: 23-0E

SEC	SUBDIVISION	MIR X REFERENCE	NUMBER/TYPE/DISPOSITION/ACRES	PROPRIETOR/INTEREST/RELATIONSHIP
23	E2		CASE: AZA 024546 TYPE: 380913 SURFACE MGT-NOTICE DISP: AUTHORIZED 05/31/90 ACRS: 00001.000	COCHISE RESOURCES AZ 100.00000% CLAIMANT
23	N2		CASE: AZA 025313 TYPE: 380913 SURFACE MGT-NOTICE DISP: CLOSED 06/14/91 ACRS: 00001.000	LEE NATT 100.00000% CERTIFIED OPE
24	NW			
28	N2NW		CASE: AZAR 0000084 TYPE: 285007 ROW-PWR LINE FED FA DISP: AUTHORIZED 06/02/50 ACRS: 00005.940	DOE WTN AREA PWR ADM 100.00000% HOLDER
23	N2NE	14 14-0S 13-0E	CASE: AZAR 0000438 TYPE: 285004 ROW-POWER TRANS-IRR DISP: AUTHORIZED 02/07/51 ACRS: 00005.740	DOE WTN AREA PWR ADM 100.00000% HOLDER
28	N2NW	14 17-0S 20-0E		
23	W2NE, E2NW		CASE: AZAR 0035743 TYPE: 285002 ROW-POWER TRANS LIN DISP: AUTHORIZED 05/26/66 ACRS: 00002.550	SULPHUR SPRGS ELEC 100.00000% HOLDER
23	LOT 2			
14	W2NE, NESW, SWSW, NWSE	14 16-0S 22-0E	CASE: AZPHX 0061304 TYPE: 284200 RR & STATIONS OUTSI DISP: AUTHORIZED 06/20/27 ACRS: 00001.000	SOUTHERN PACIFIC CO 100.00000% HOLDER
15	SESE	14 17-0S 21-0E		
16	S2SW	14 17-0S 22-0E		
19	NE, NESW, NWSE			
20	N2N2, N2NW			
21	NWNWNW			
22	NWNWNE, N2N2NW			
14	NESW, S2SW		CASE: AZPHX 0086537 TYPE: 284001 ROW-RR, STA GROUND DISP: AUTHORIZED 12/21/99 ACRS: 00101.600	SOUTHERN PACIFIC CO 100.00000% HOLDER
15	S2SE			
16	S2S2			
17	SESW, SWSE			
19	E2NE			
20	N2N2			
21	NENE, NWNW			
22	NWNE, N2NW			